

U.S., Civil War Draft Registrations Records -- Joseph Moser

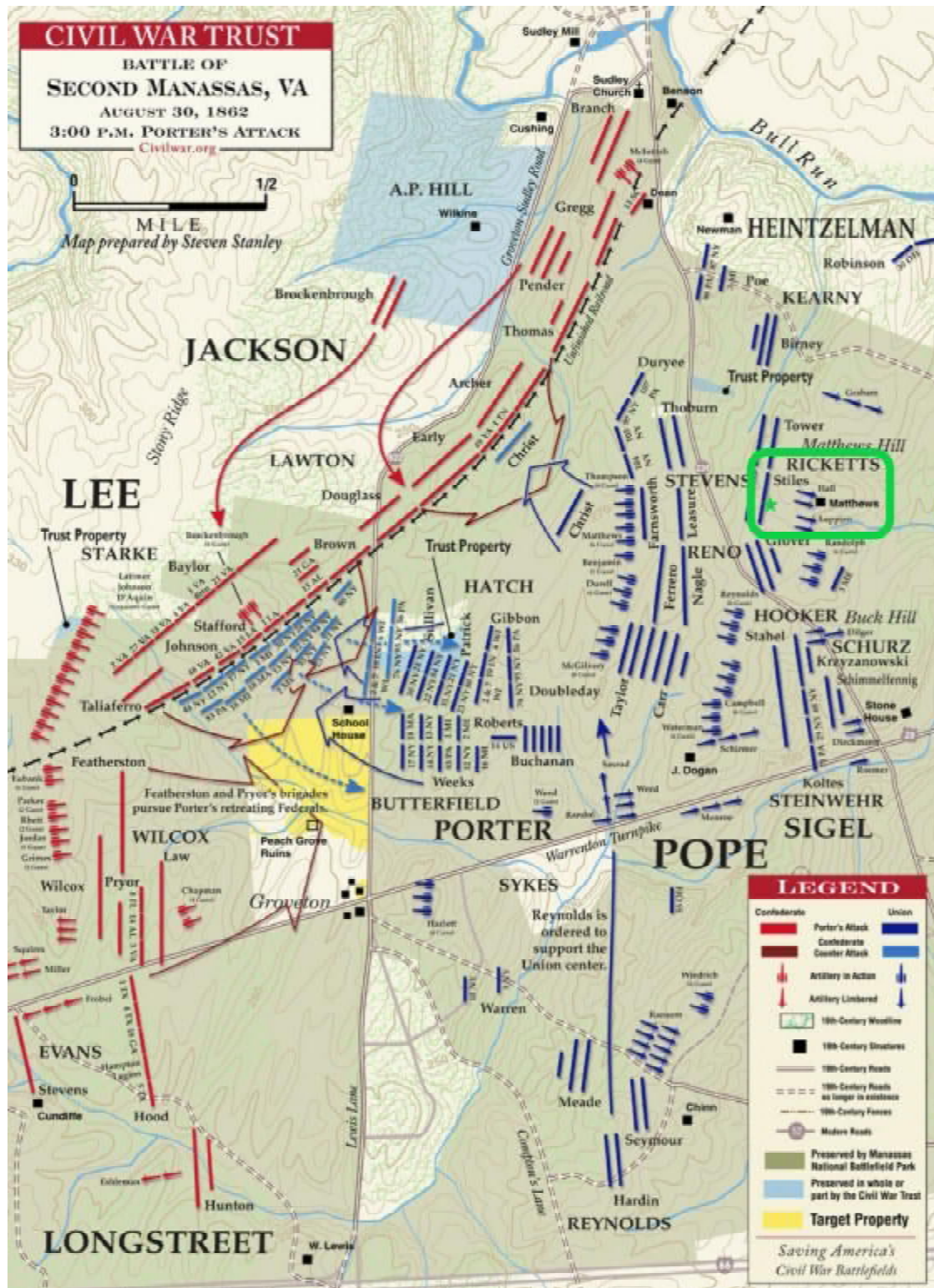
172

*Relief Township (Soldiers)*

In Military Service of the United States.

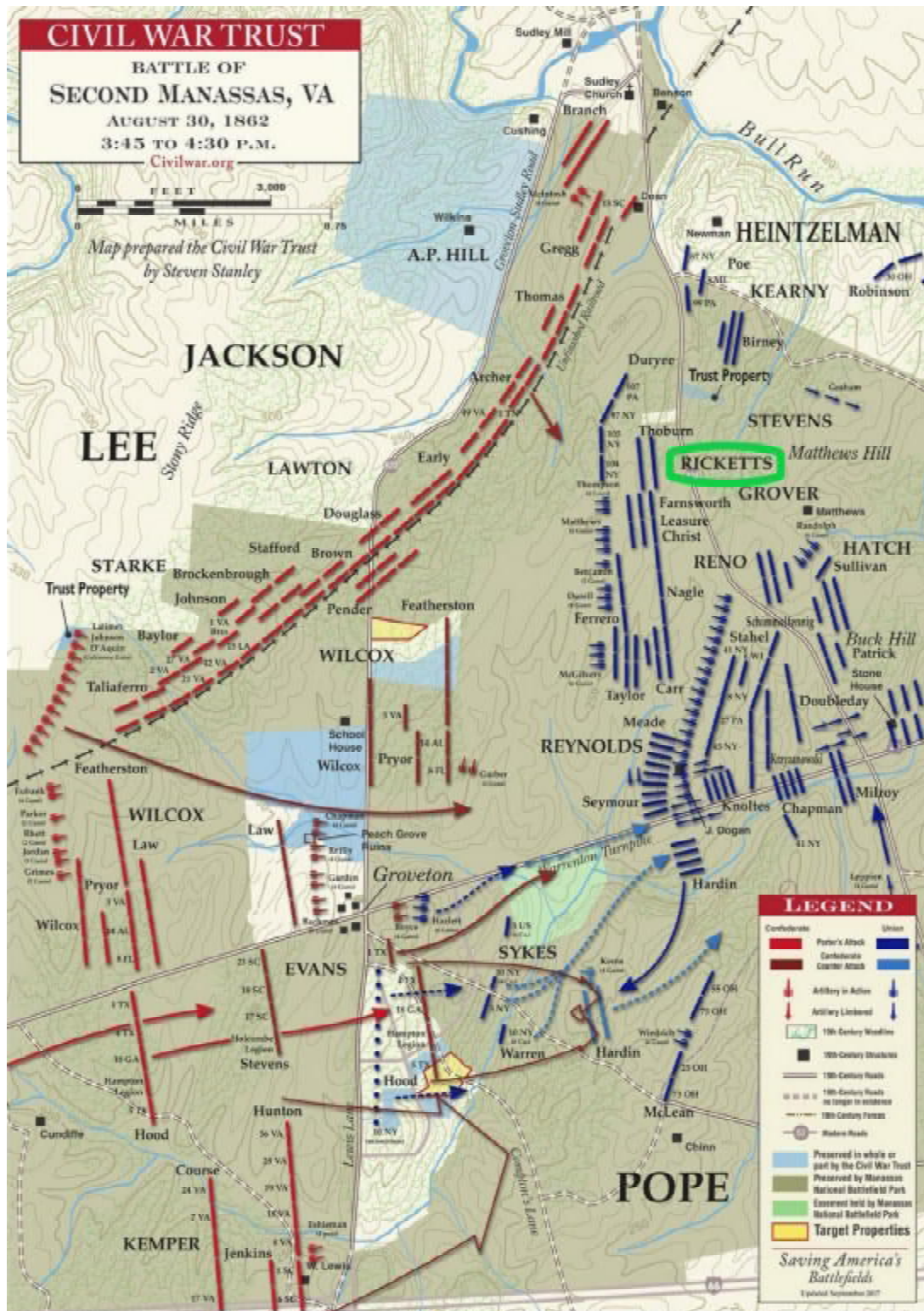
NAME.	Age.	Occupation.	Residence.	In Military Service of the United States.				REMARKS.
				Entered Service.	Capacity.	Reg't.	Comp.	
Moser Joseph	32	←	Relief Twp.	Oct. 1861	Private	11	A.	
Moser Gideon	24			July	"	28	E	
Moser Aaron	22			Sept	"	"	"	
Morgan John	27			"	"	5	6	USA.
McLaughlin Patrick	20			Oct 1861	"	53	E	
Pike Asiah	24			Sept 1861	"	11	A	
William Isaac	18			"	"	11	A	

Second Manassas - Porter's Attack - August 30, 1862, 3:00 PM



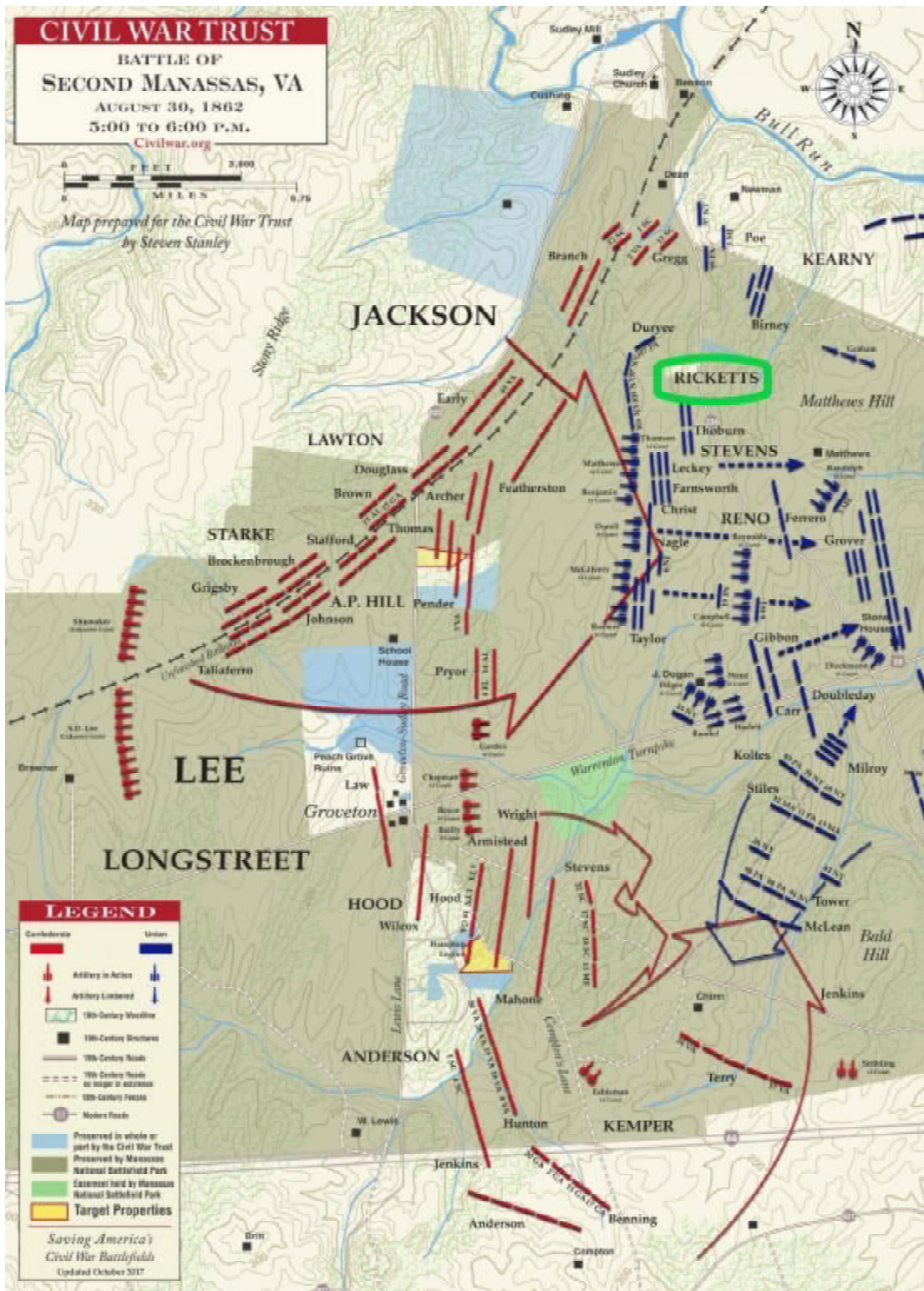
BATTLE MAP | American Battlefield Trust's map of the Battle of Second Manassas, Virginia on August 30, 1862. Position of 11th Pennsylvania Infantry indicated.

Second Manassas - Longstreet's Assault - August 30, 1862, 3:45 to 4:45 PM



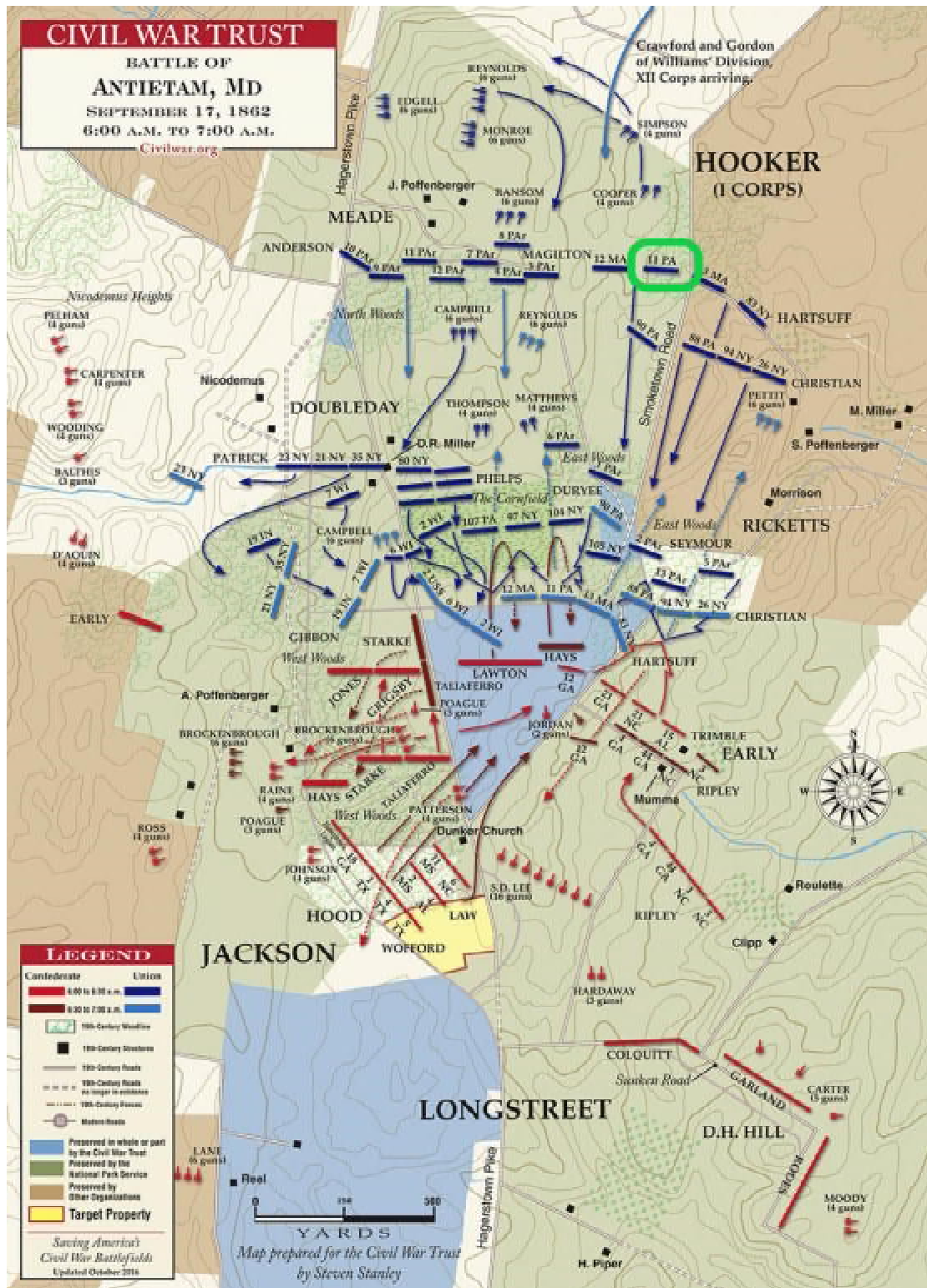
BATTLE MAP | American Battlefield Trust's map of the Battle of Second Manassas, Virginia on August 30, 1862. Position of 11th Pennsylvania Infantry indicated.

Second Manassas - Chinn Ridge – 4:00 to 6:00 PM



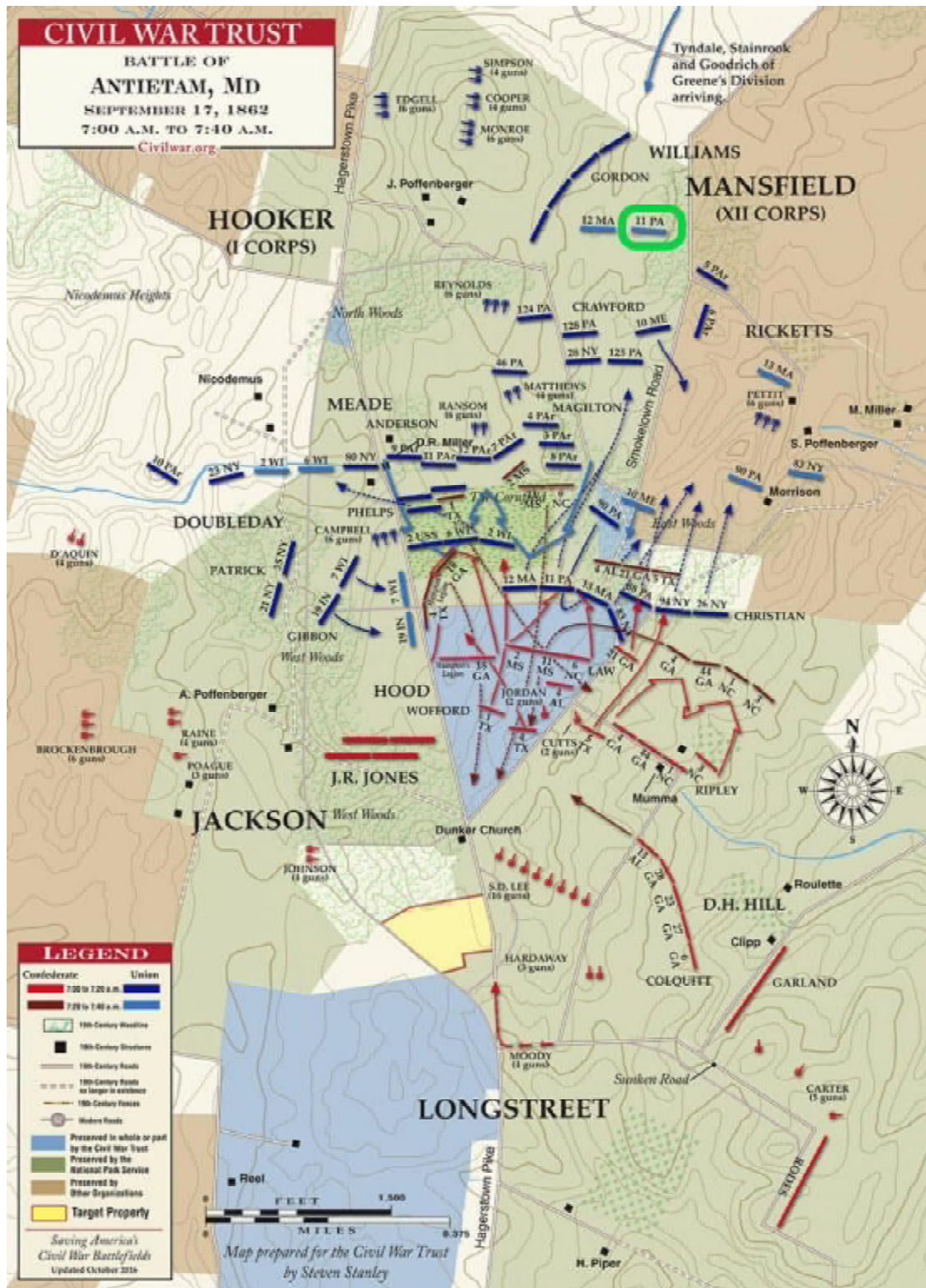
BATTLE MAP | American Battlefield Trust's map of the Battle of Second Manassas, Virginia on August 30, 1862. Position of 11th Pennsylvania Infantry indicated.

Antietam - Fight for the Cornfield - 6:00am to 7:00am



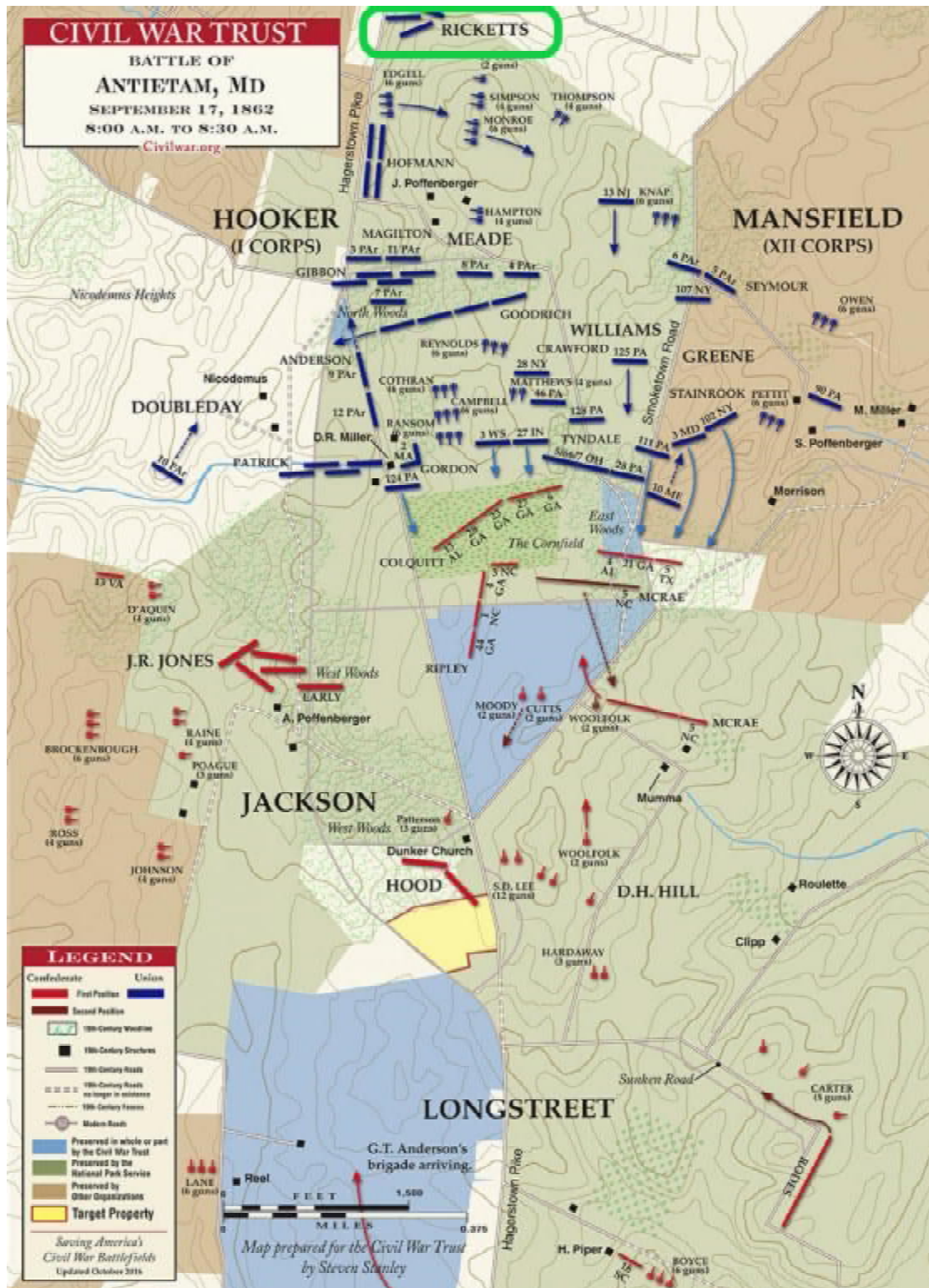
BATTLE MAP | American Battlefield Trust's map of the Battle of Antietam, Maryland on September 17, 1862. Position of 11th Pennsylvania Infantry indicated.

Antietam - Fight for the Cornfield - 7:00am to 7:40am



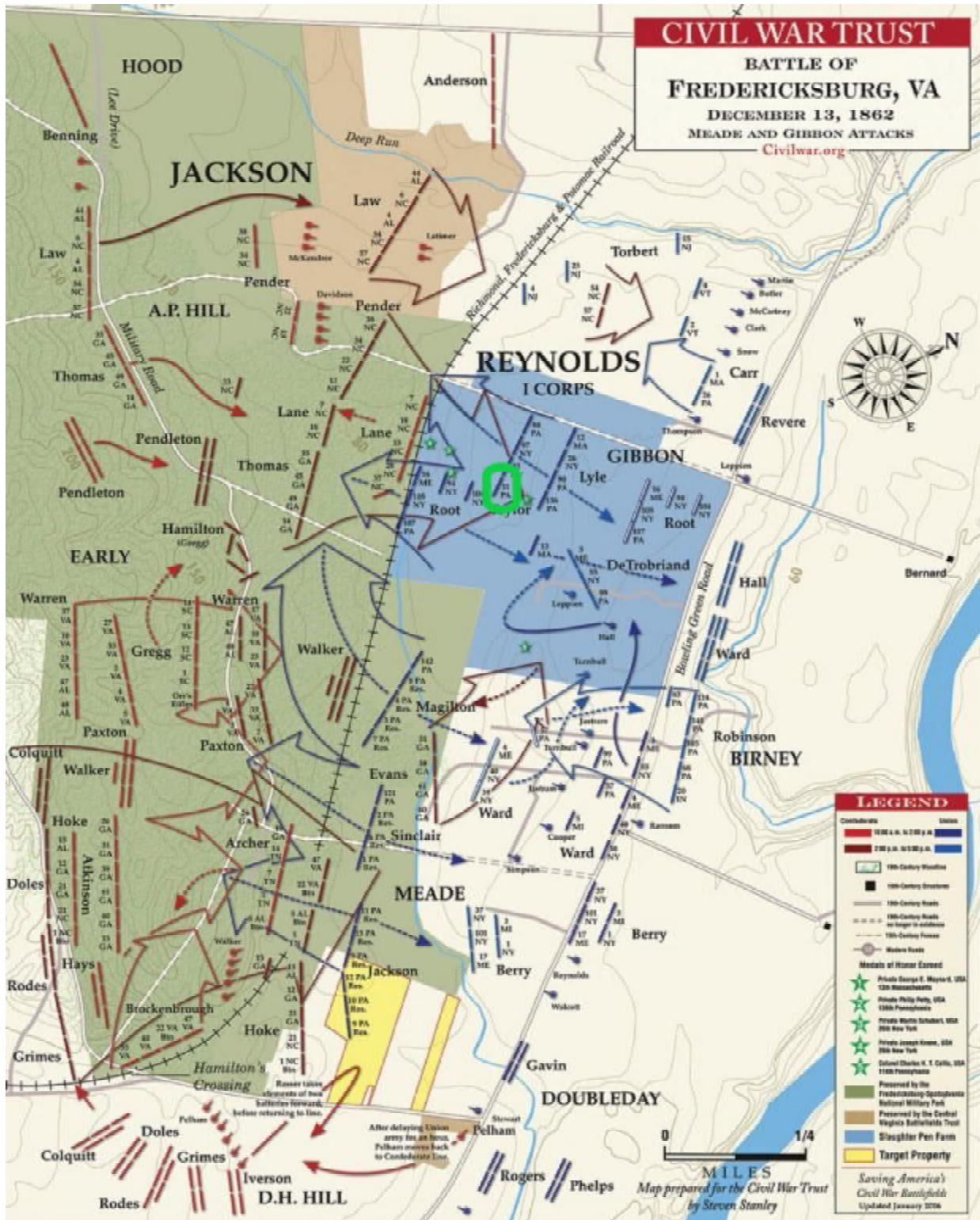
BATTLE MAP | American Battlefield Trust's map of the Battle of Antietam, Maryland on September 17, 1862. Position of 11th Pennsylvania Infantry indicated.

Antietam - Cornfield, 8:00-8:30am, September 17, 1862



BATTLE MAP | American Battlefield Trust's map of the Battle of Antietam, Maryland on September 17, 1862. Position of 11th Pennsylvania Infantry indicated.

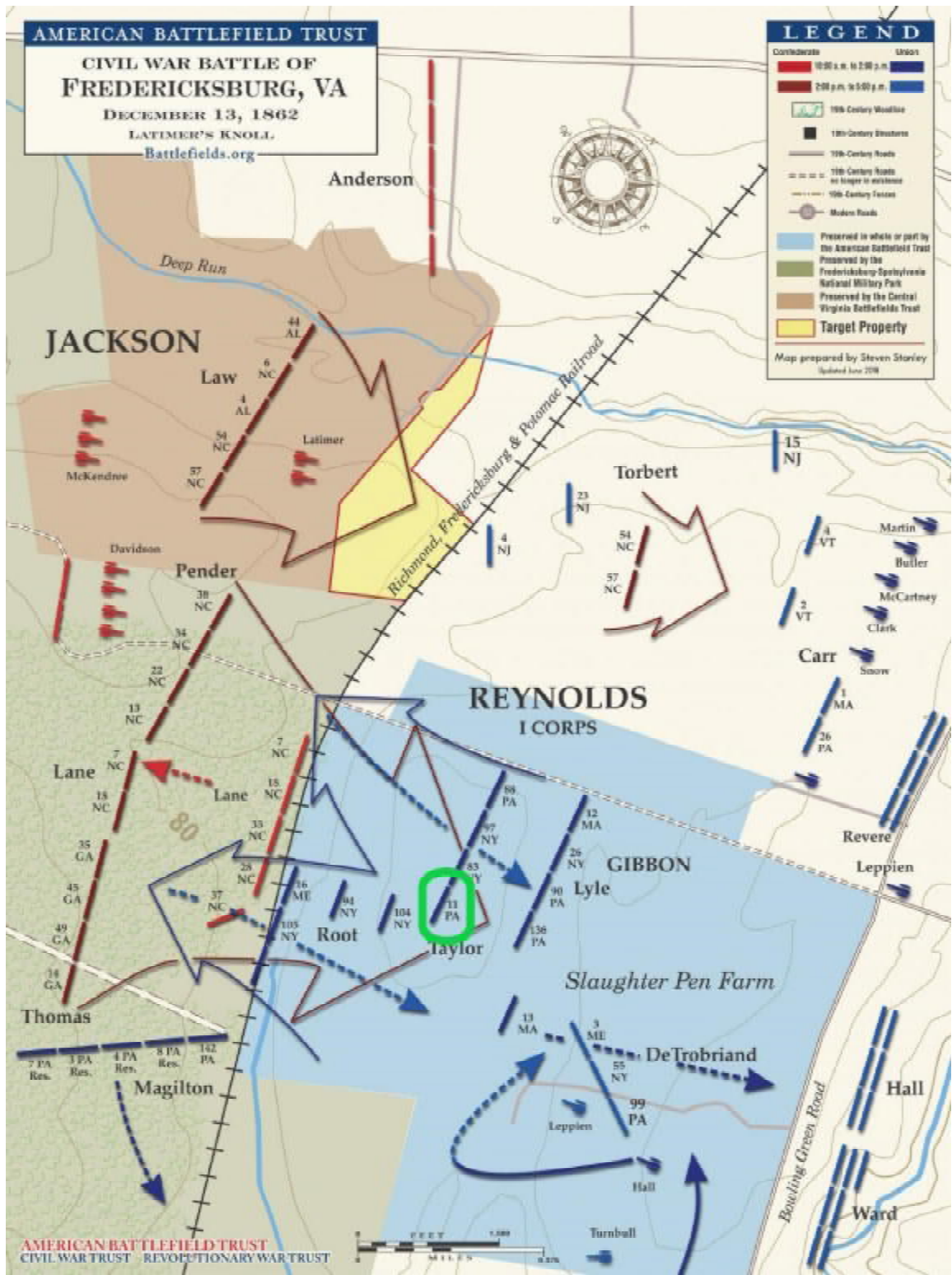
Fredericksburg - Meade and Gibbon Advance - December 13, 1862



BATTLE MAP | American Battlefield Trust's map of the Battle of Fredericksburg, Virginia on December 13, 1862. Position of 11th Pennsylvania Infantry indicated.

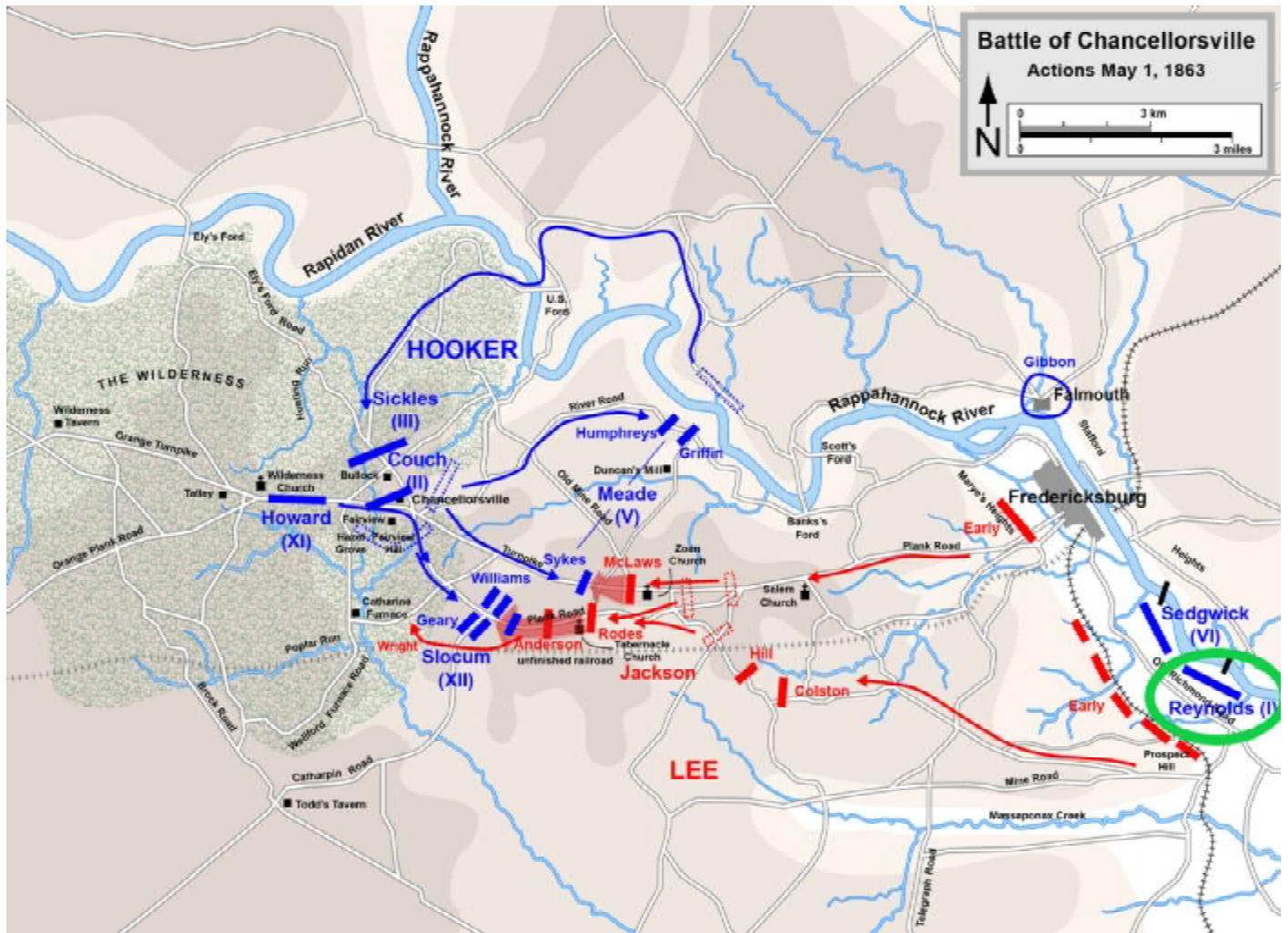


Fredericksburg - Latimer's Knoll - December 13, 1862

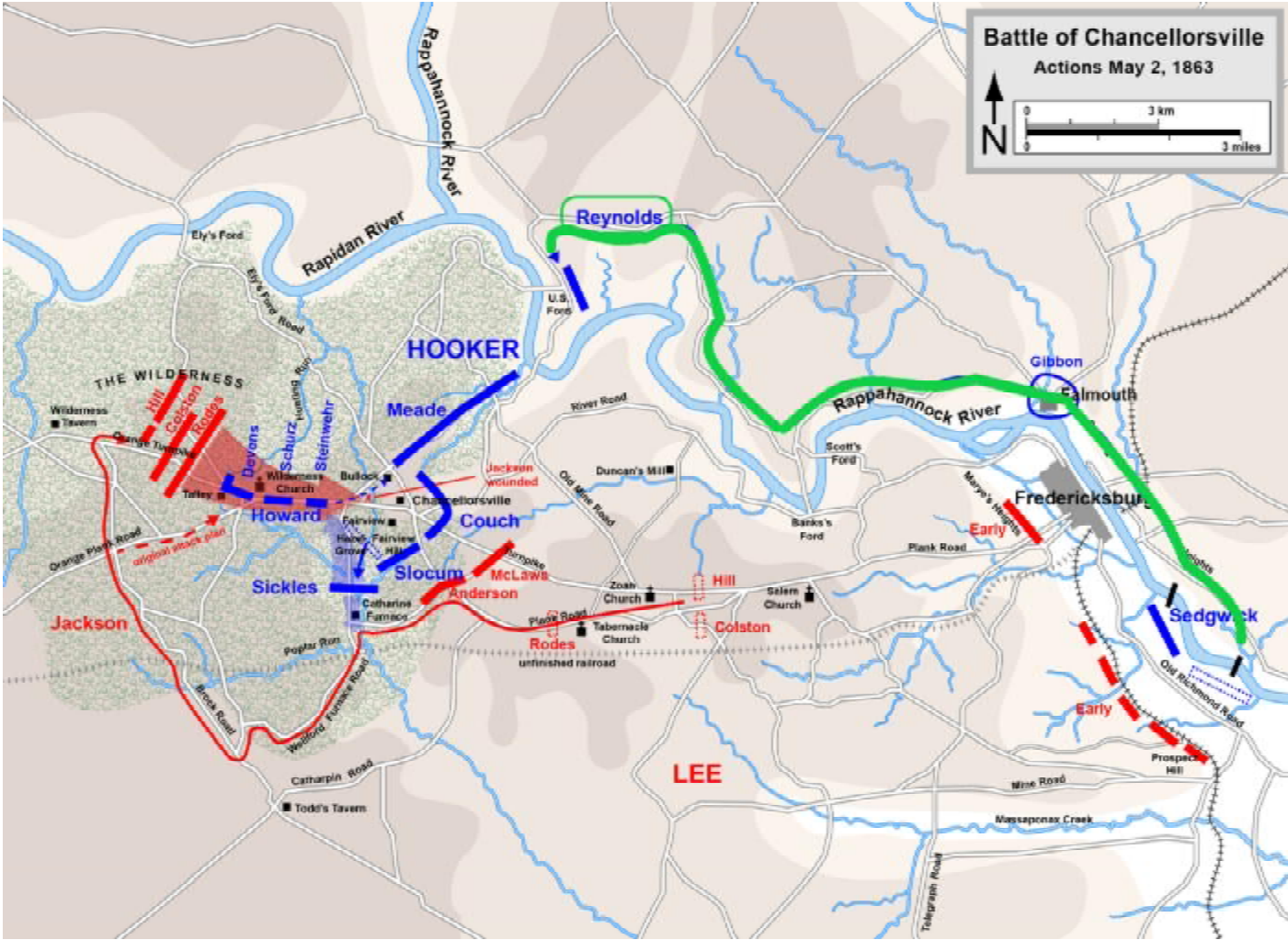


BATTLE MAP | American Battlefield Trust's map of the Battle of Fredericksburg, Virginia, at Latimer's Knoll on December 13, 1862. Position of 11th Pennsylvania Infantry indicated. Position of 11th Pennsylvania Infantry indicated.

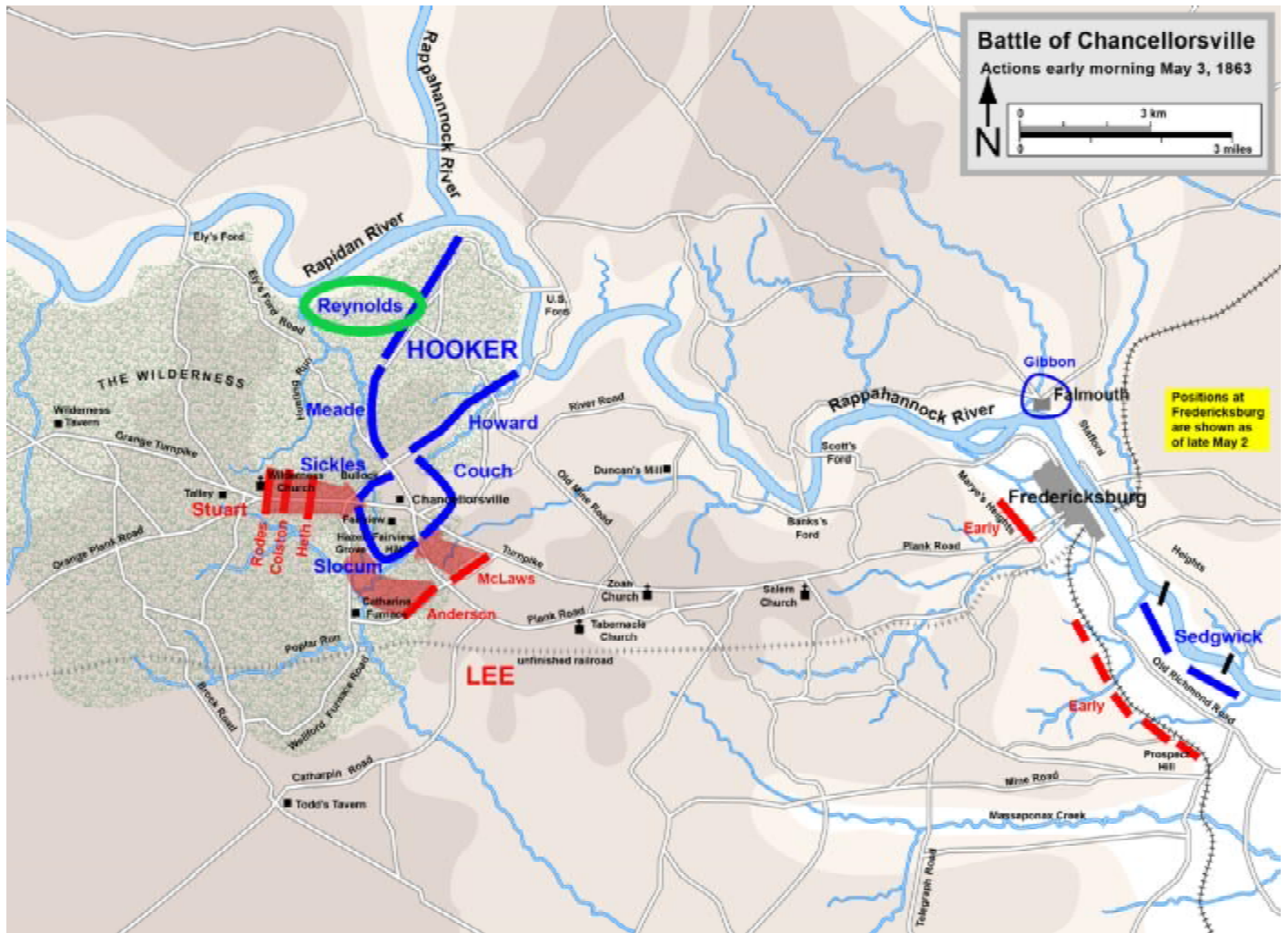
Battle of Chancellorsville, actions on May 1. Shows position of 11th Pennsylvania Infantry.



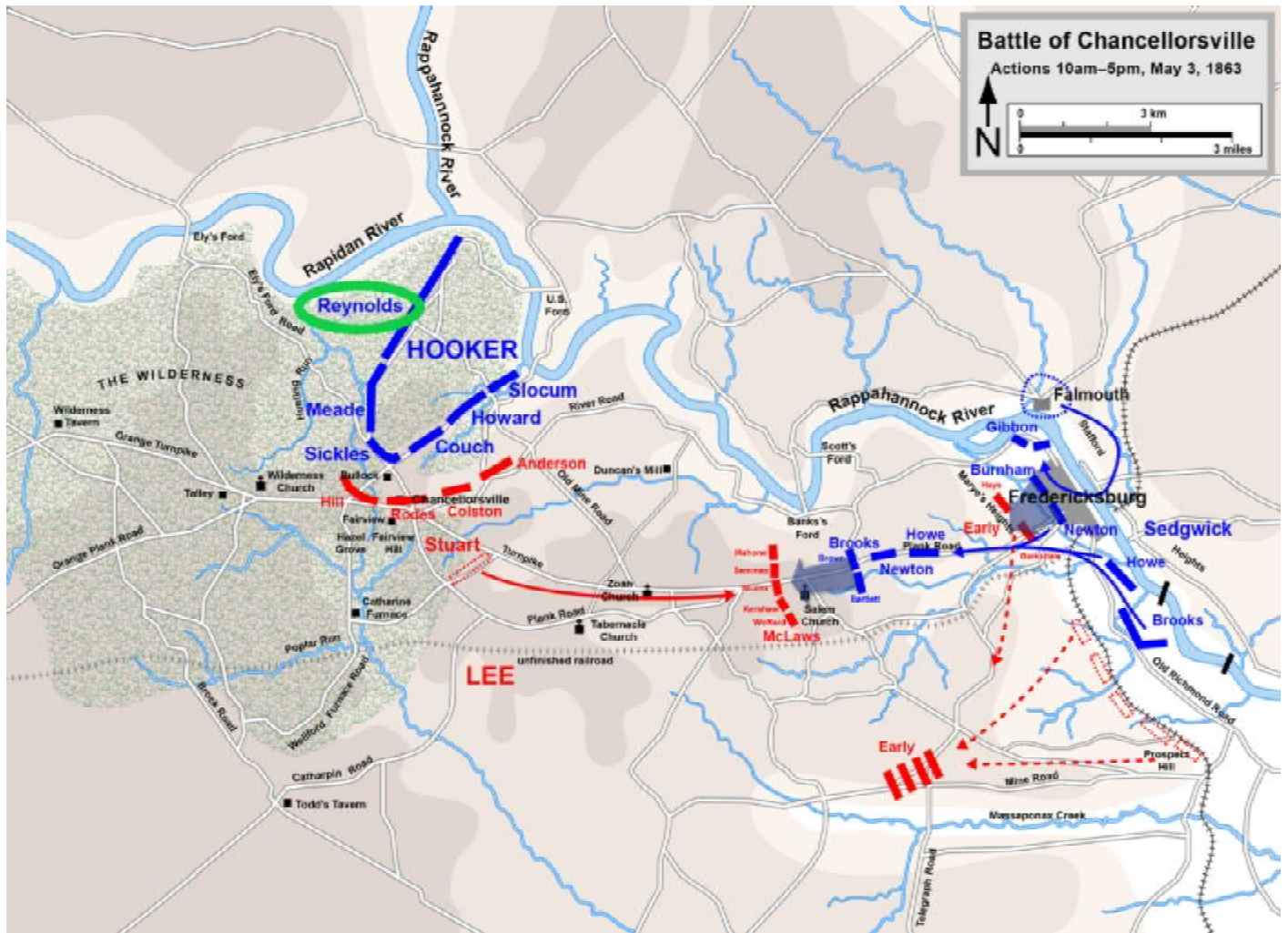
Battle of Chancellorsville, actions on May 2. Shows position of 11th Pennsylvania Infantry.



Battle of Chancellorsville, actions on May 3, dawn to 10 a.m. Shows position of 11th Pennsylvania Infantry.

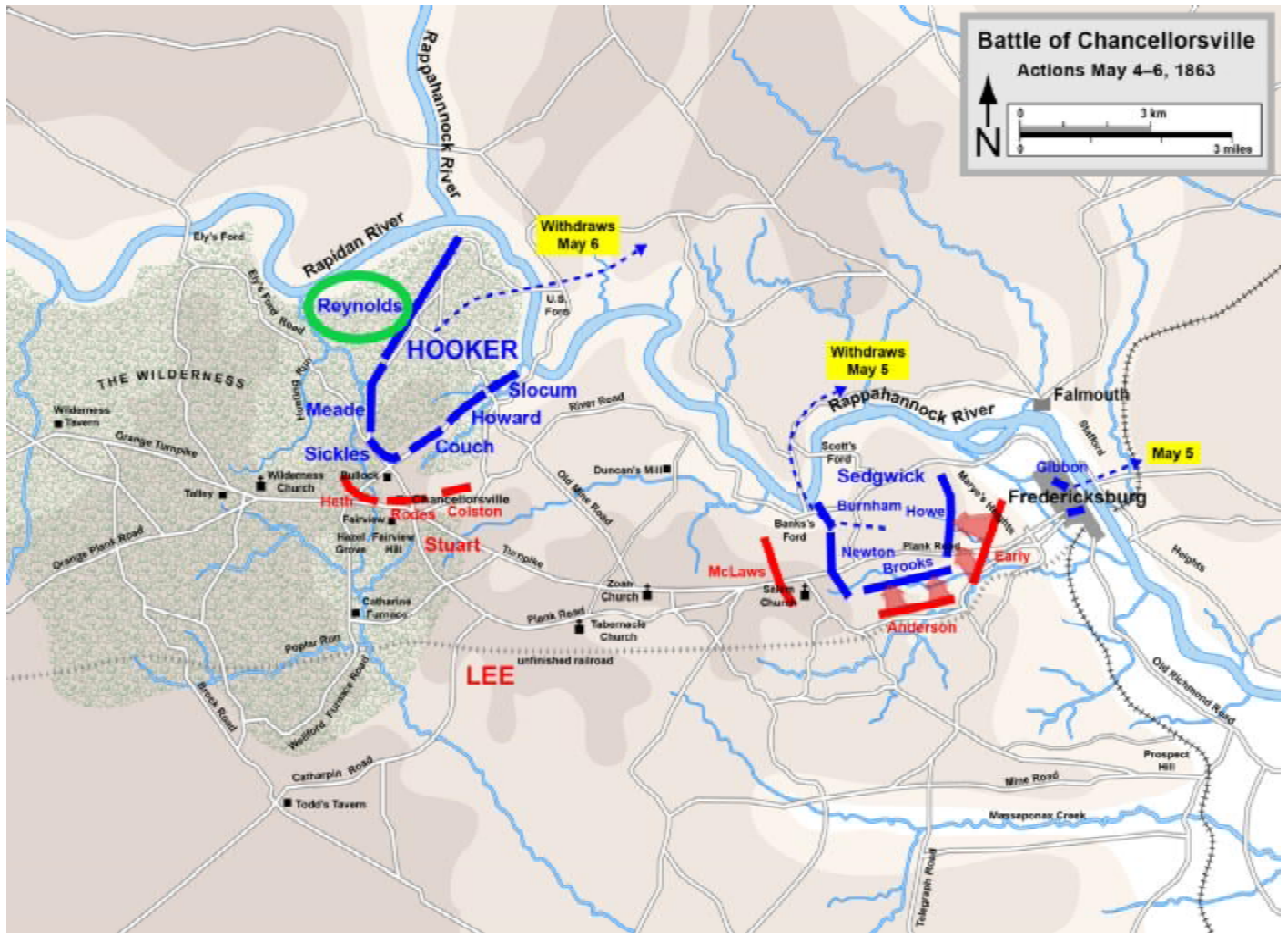


Battle of Chancellorsville, actions on May 3, 10 a.m. to 5 p.m.,

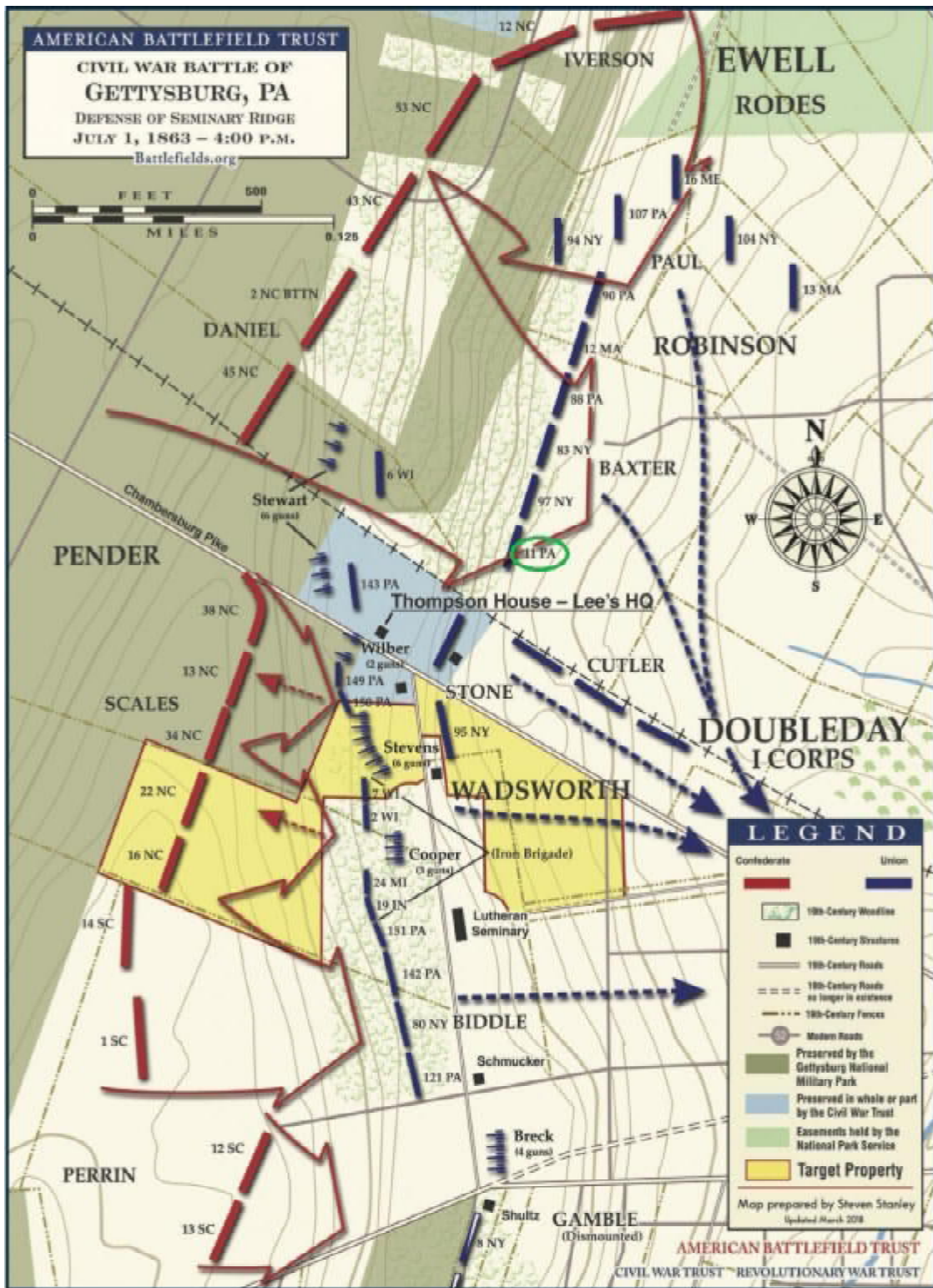


Including the Second Battle of Fredericksburg and the Battle of Salem Church. Shows position of 11th Pennsylvania Infantry.

Battle of Chancellorsville, actions on May 4, withdrawals on May 5 and 6, Shows position of 11th Pennsylvania Infantry.



Battle of Gettysburg -- 1 July 1863



Shows position of 11th Pennsylvania Infantry.

11th Pennsylvania Infantry Monument at Gettysburg





Sallee -- Mascot of the 11th PA Infantry




Sallee




This faded carte-de-visite is Sallie, the mascot of the 11th Pennsylvania Volunteer Infantry.

Sallee



A dog so loyal and full of love for her men that they insisted she be remembered on 'their' monument, for all time.

Pennsylvania State Memorial, Gettysburg



11th Pennsylvania Infantry, Pennsylvania State Memorial, Gettysburg

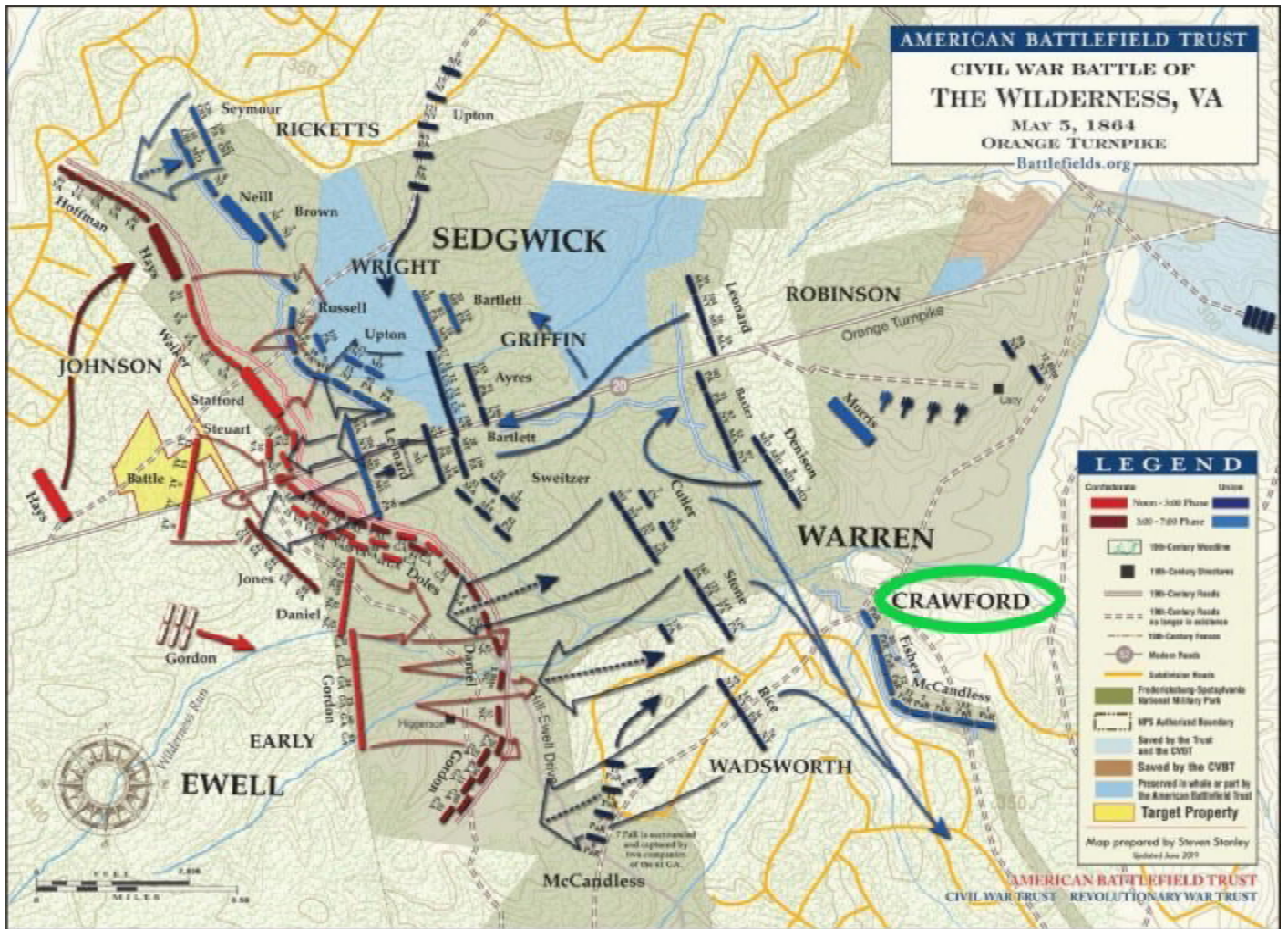


Company H. Privates. At the bottom of the middle column, of the three columns of privates you will find the name Joseph Moser.

11th Pennsylvania Infantry, Pennsylvania State Memorial, Gettysburg

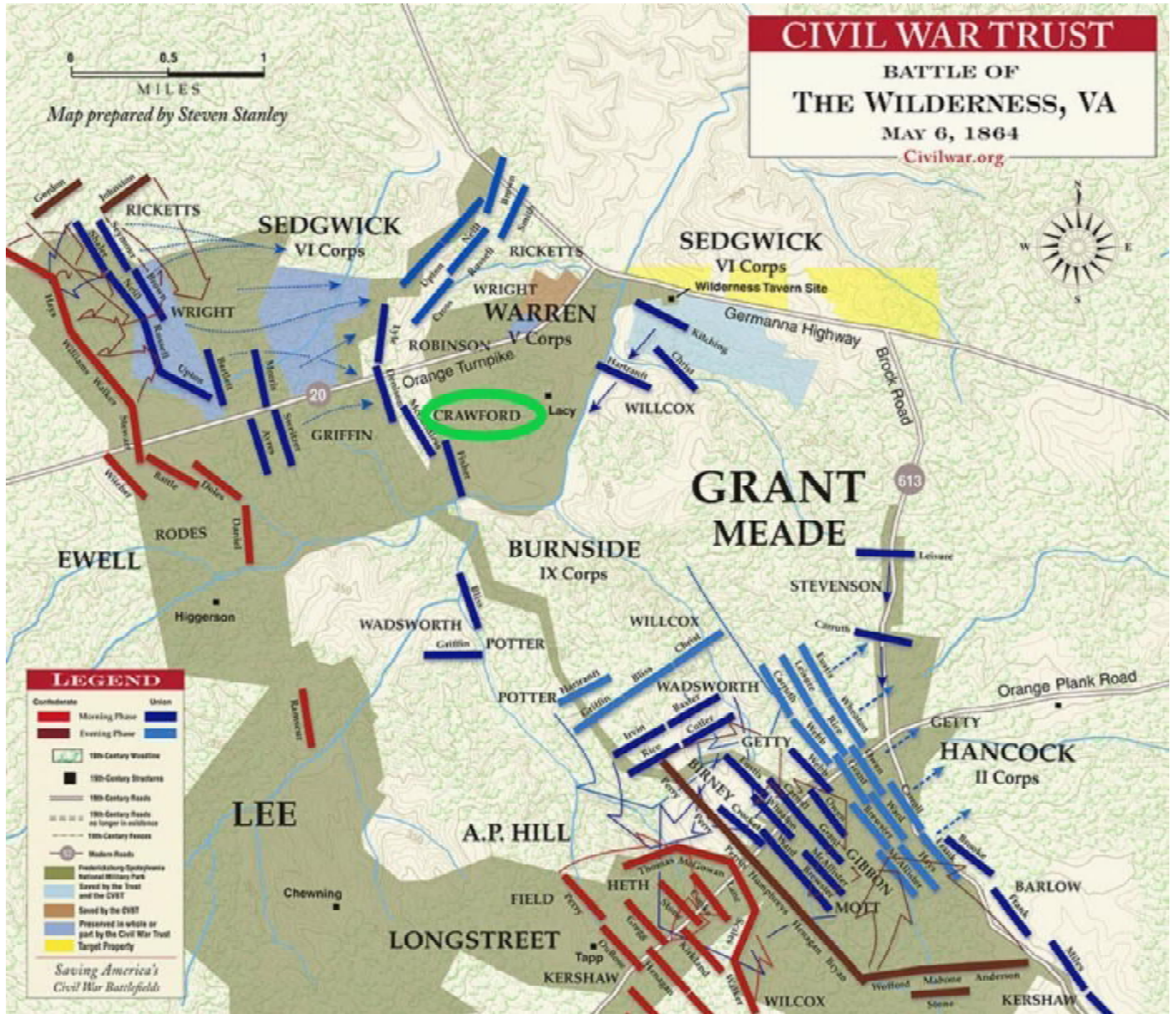


Battle of The Wilderness (Orange Turnpike) - May 5, 1864, Shows position of 11th Pennsylvania Infantry.



BATTLE MAP | American Battlefield Trust's map of the Battle of The Wilderness (Orange Turnpike), Virginia on May 5, 1864

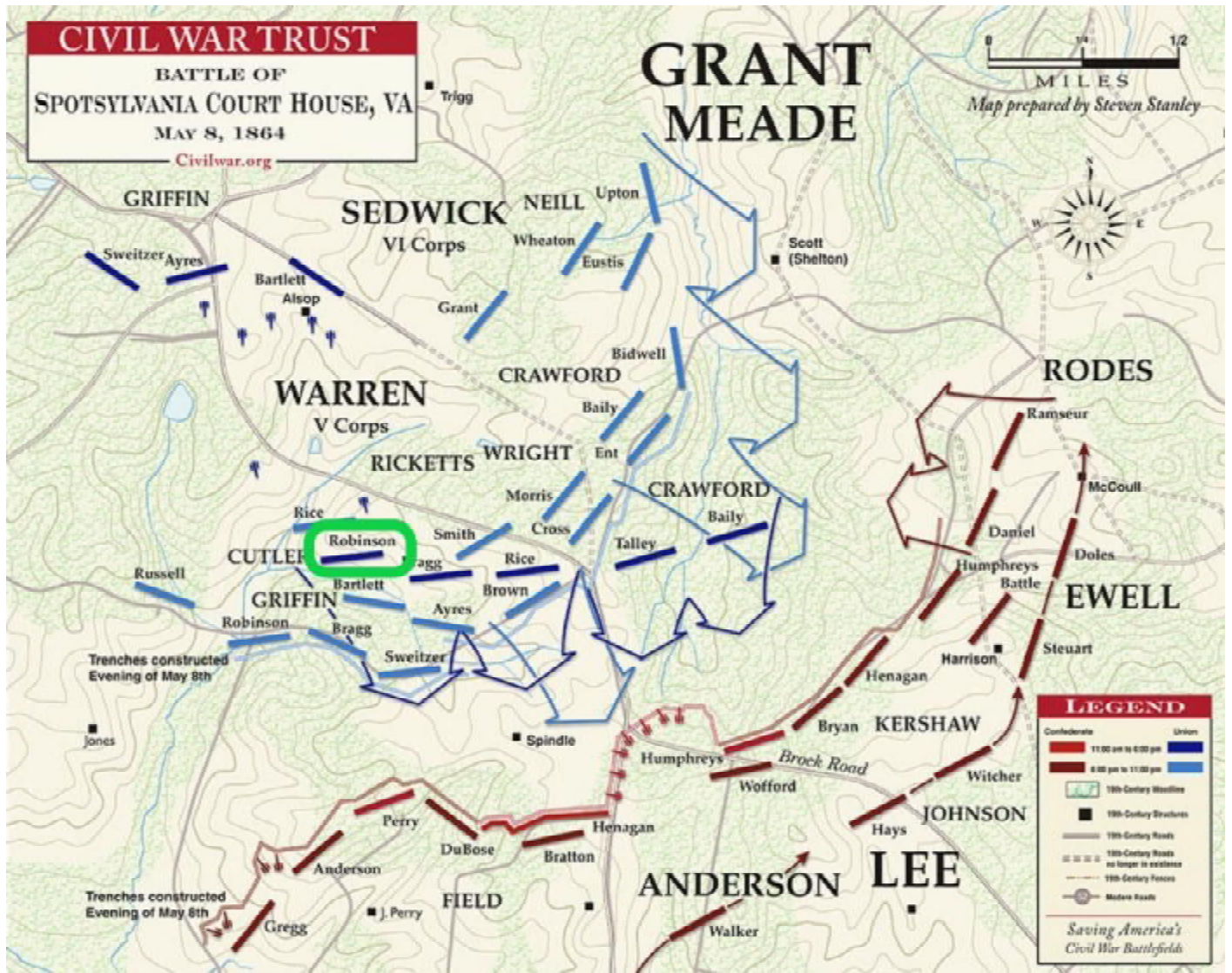
Battle of Wilderness - May 6, 1864. Shows position of 11th Pennsylvania Infantry.



BATTLE MAP | American Battlefield Trust's map of the Battle of The Wilderness, Virginia on May 6, 1864

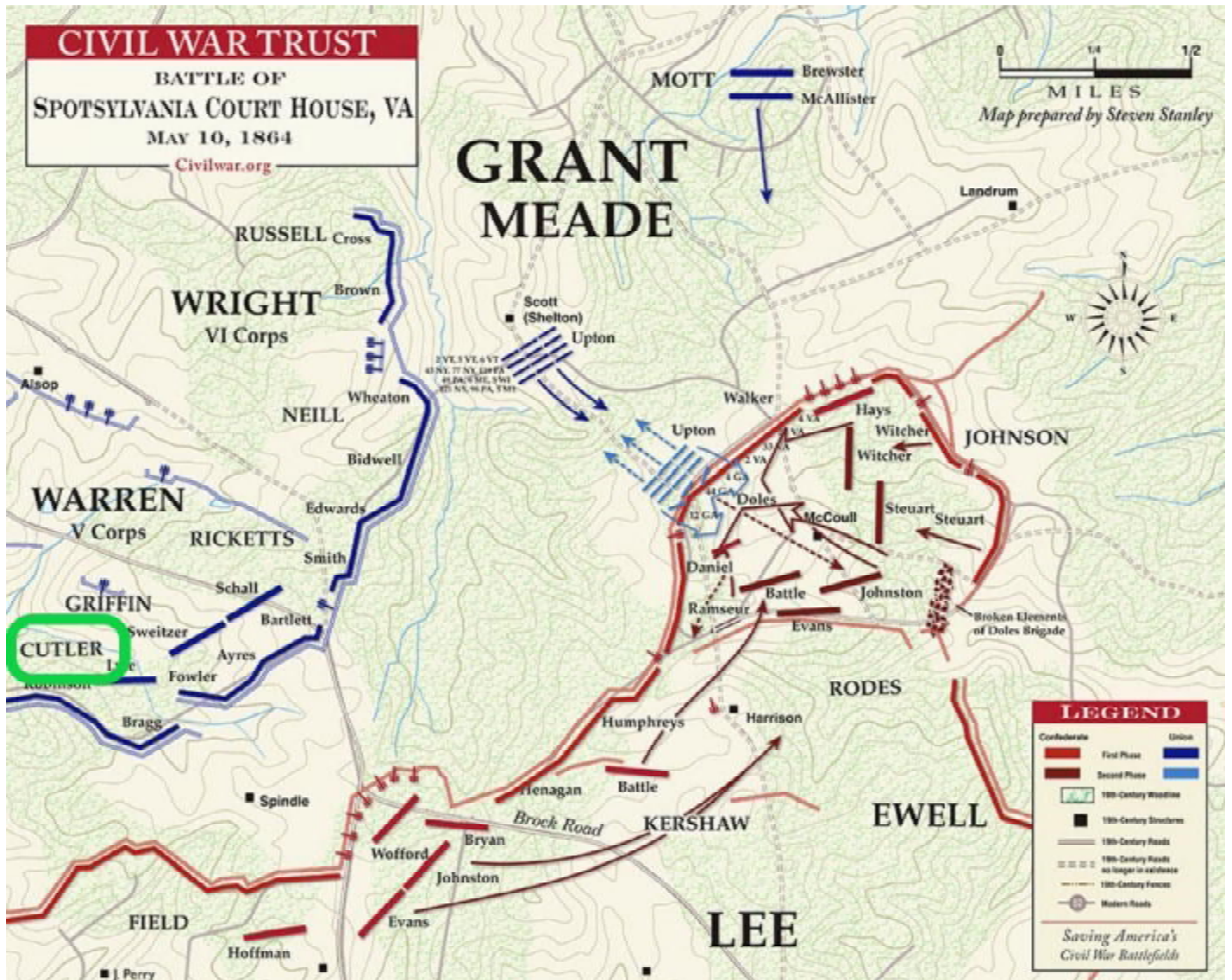


Spotsylvania Court House - Laurel Hill, May 8, 1864



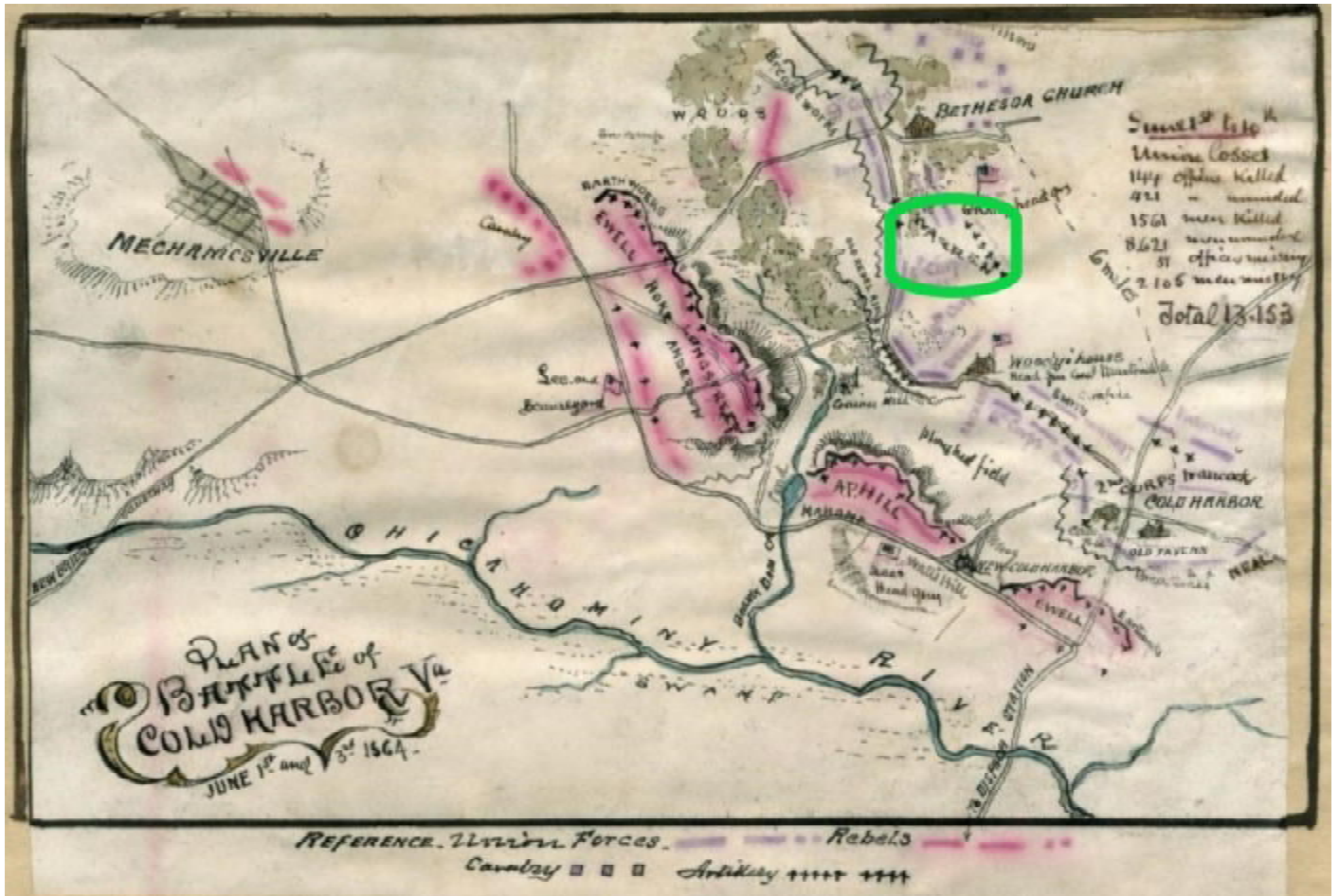
BATTLE MAP | American Battlefield Trust's map of the Battle of Spotsylvania Court House, Virginia on May 8, 1864. Position of 11th Pennsylvania Infantry indicated.

Spotsylvania Court House - Upton's Assault, May 10, 1864



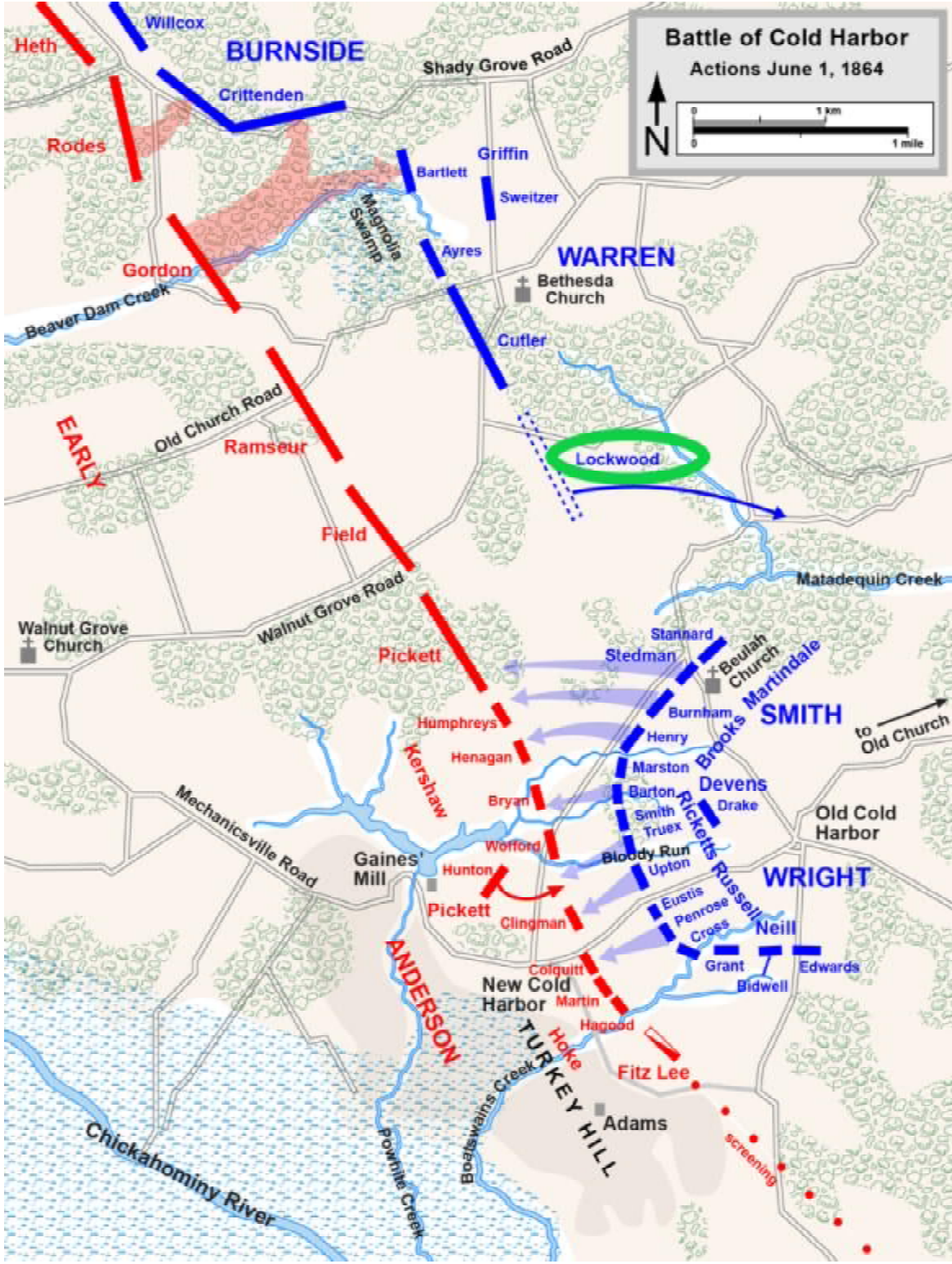
BATTLE MAP | American Battlefield Trust's map of the Battle of Spotsylvania Court House, Virginia on May 10, 1864. Position of 11th Pennsylvania Infantry indicated.

Plan of Battle of Cold Harbor, Va. : June 1st and 3rd 1864

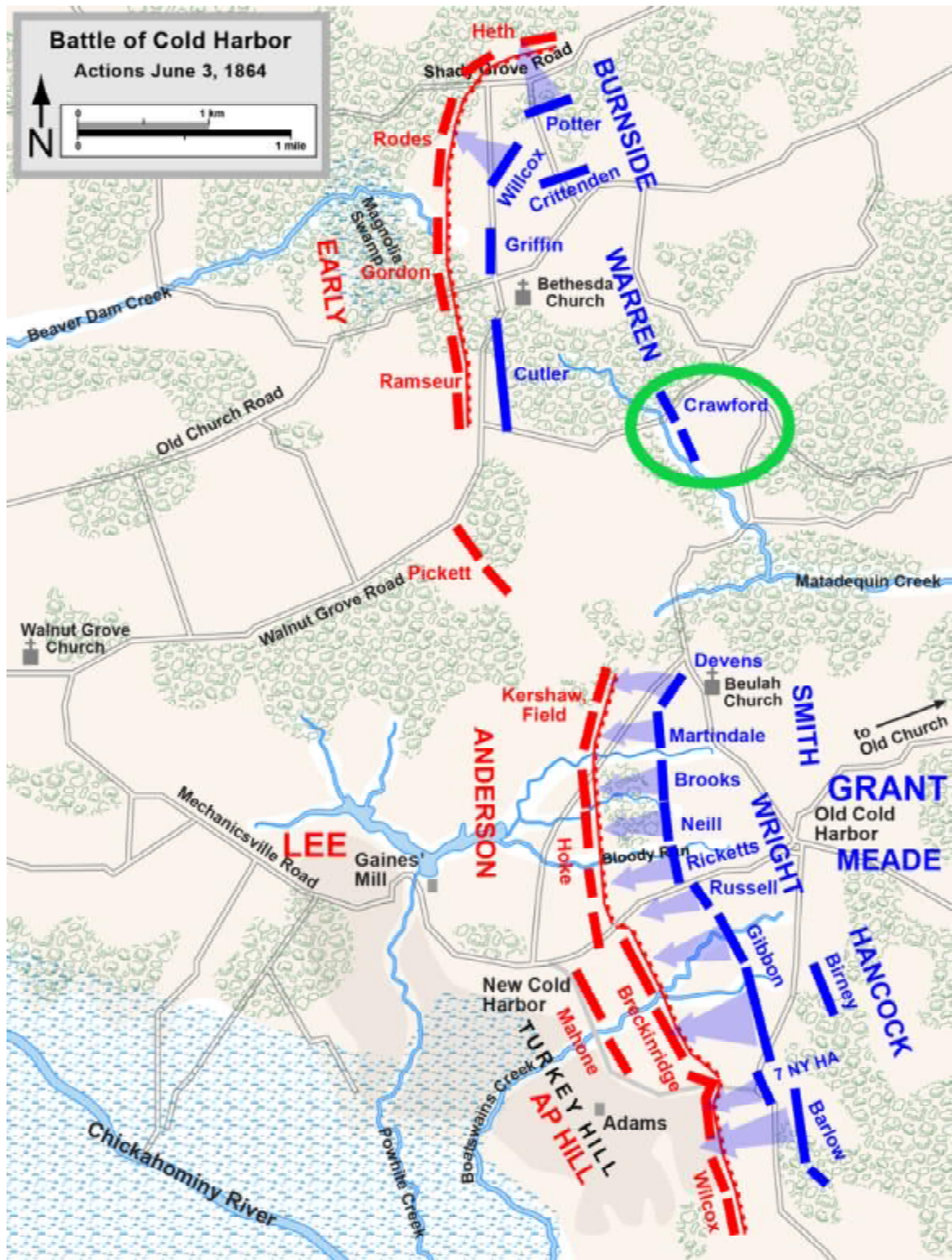


HISTORICAL MAP | Cold Harbor, Virginia on June 1 and 3, 1864, Position of 11th Pennsylvania Infantry indicated.

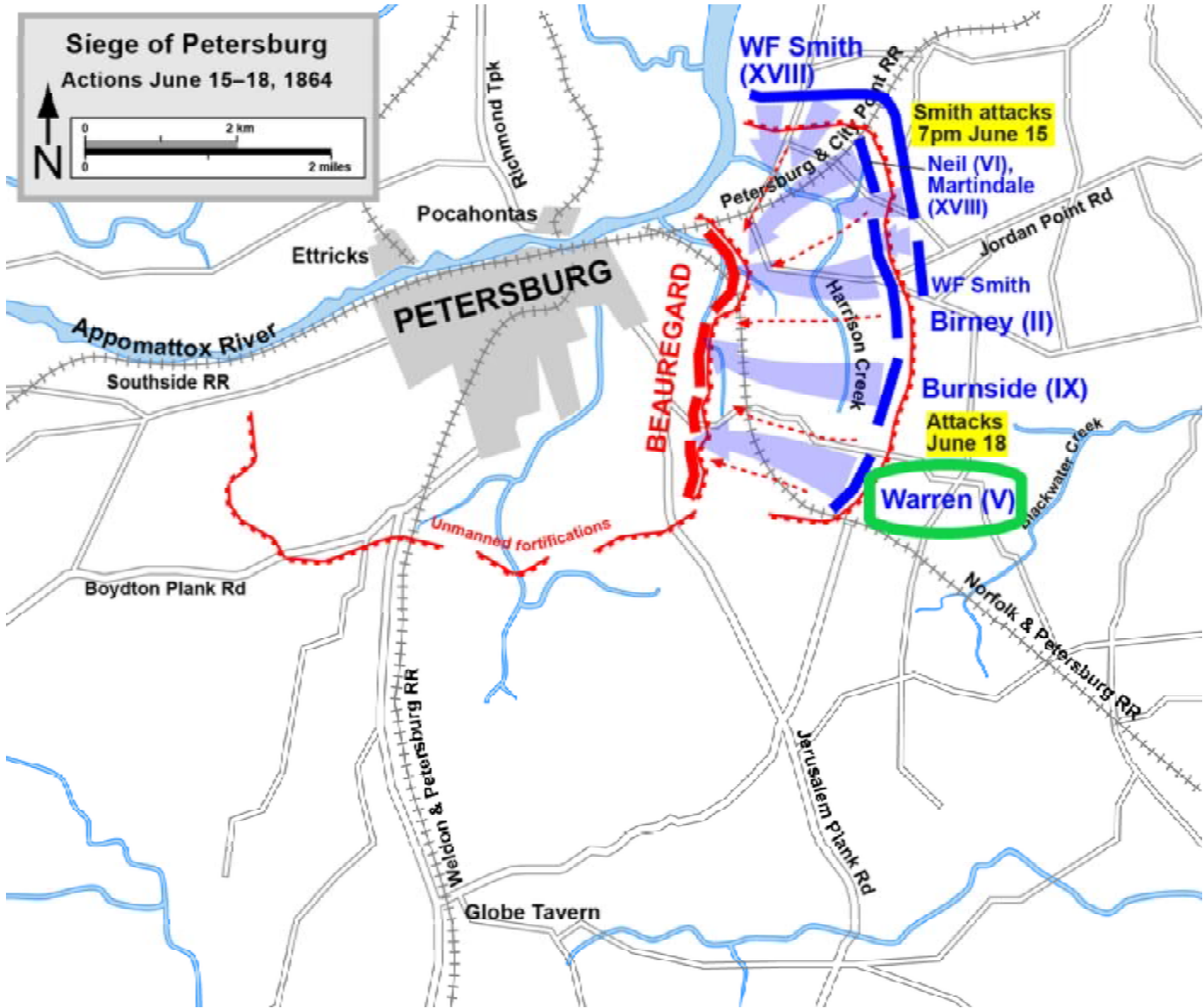
Battle of Cold Harbor, June 1. Shows position of 11th Pennsylvania Infantry.



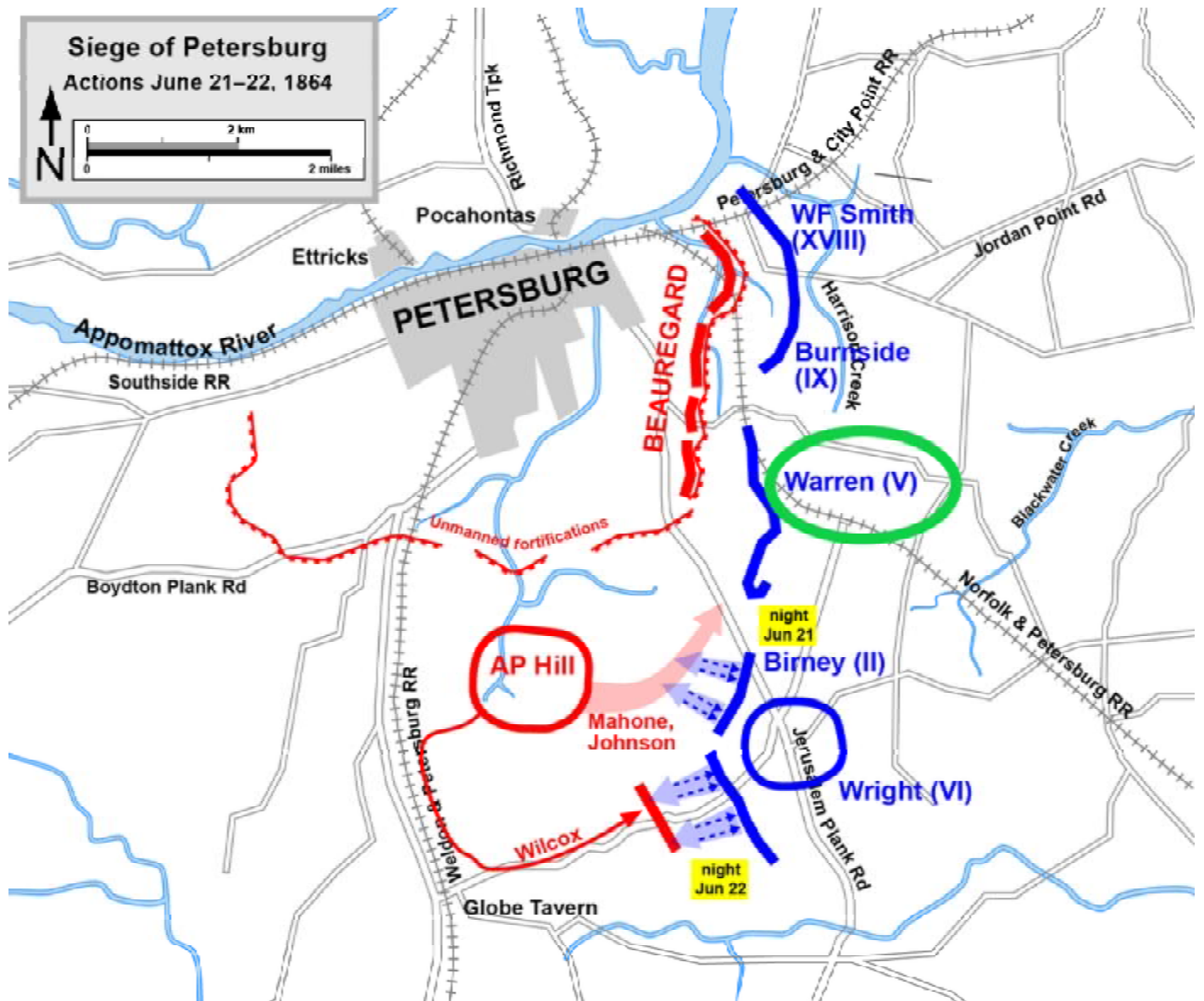
Battle of Cold Harbor, June 3. Shows position of 11th Pennsylvania Infantry.



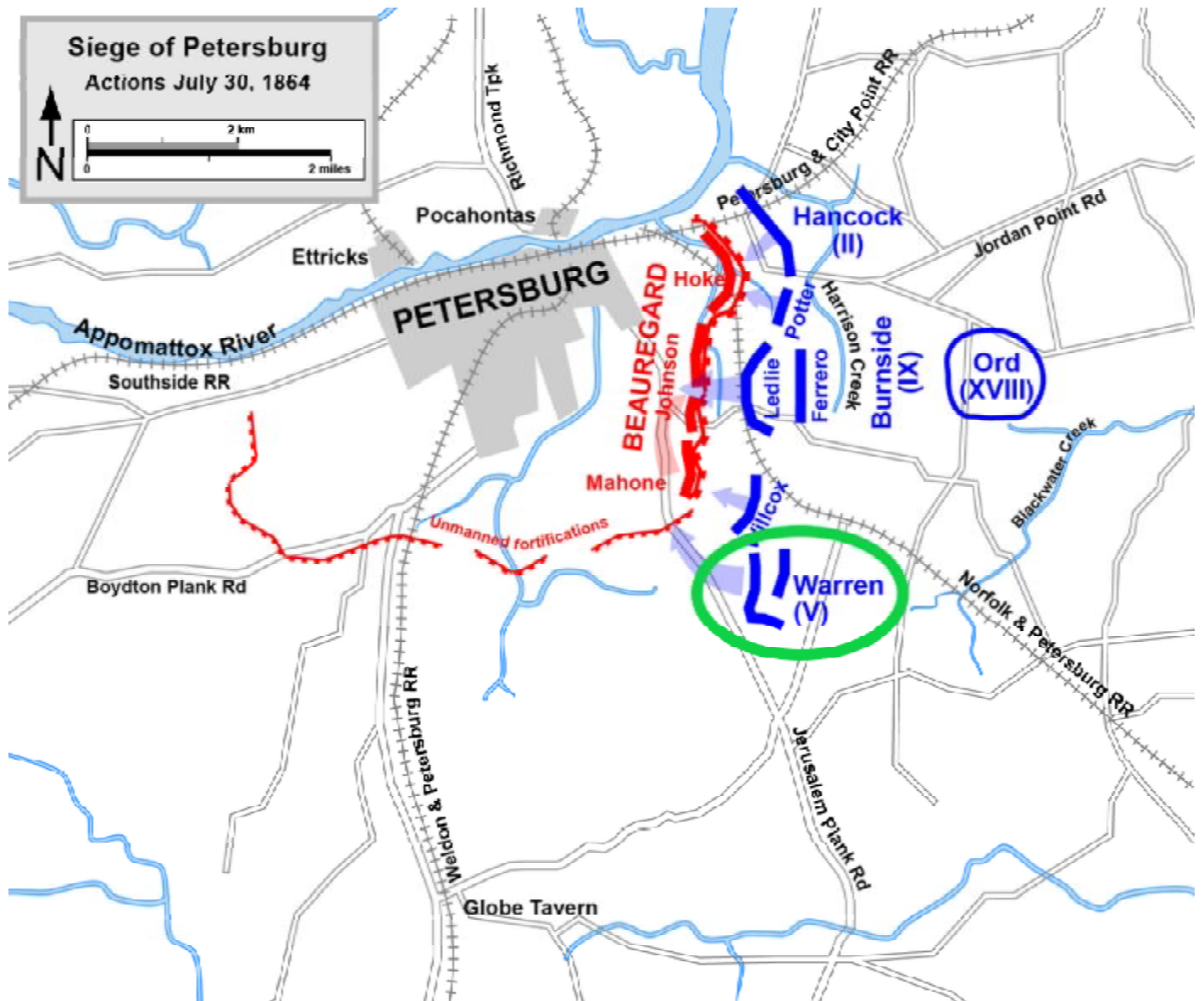
Siege of Petersburg, assaults on June 15–18, 1864. Shows position of 11th Pennsylvania Infantry.



Siege of Petersburg, movements against the railroads and A.P. Hill's counterattack, June 21–22, 1864. Shows position of 11th Pennsylvania Infantry.

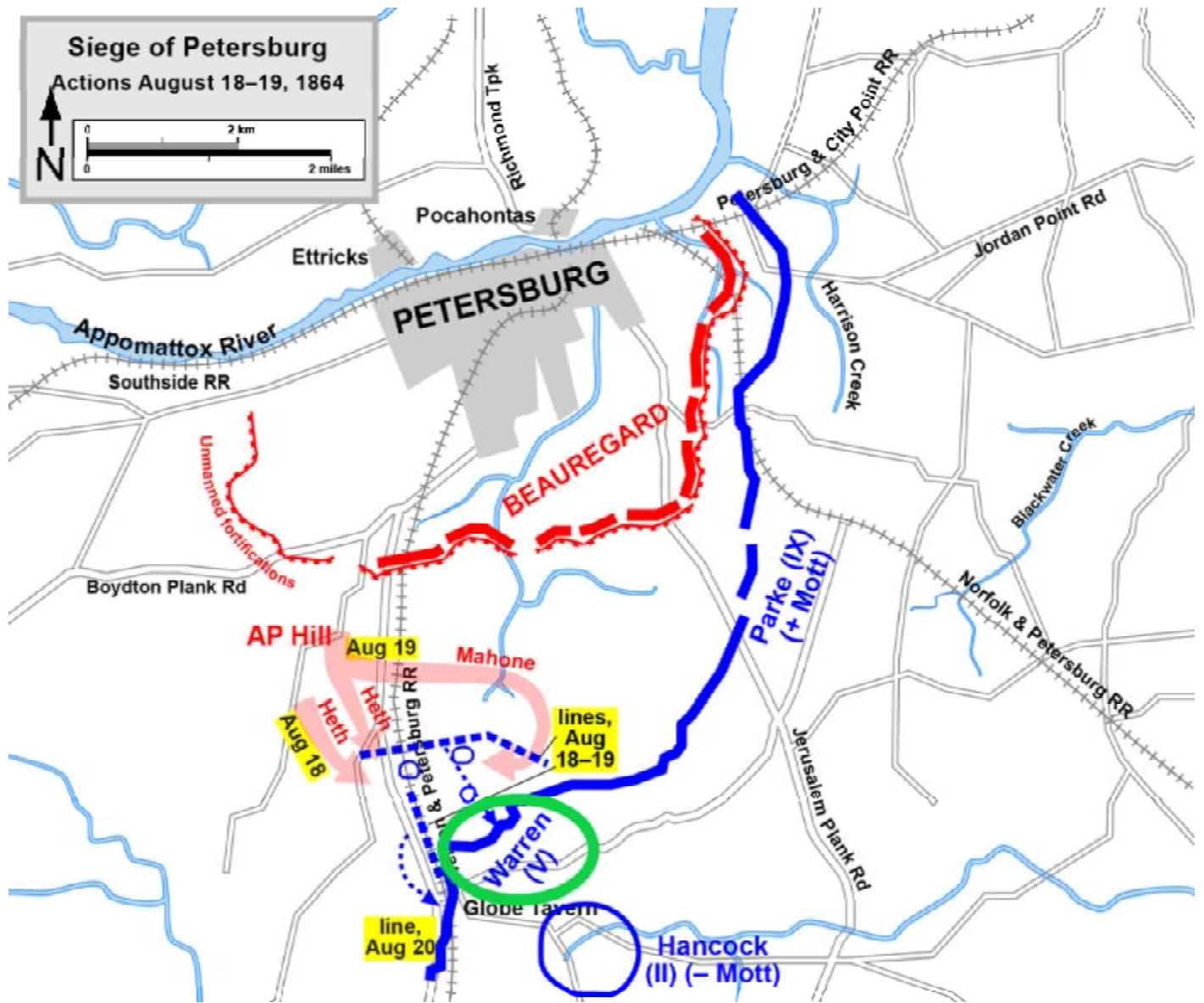


Siege of Petersburg, Battle of the Crater, July 30, 1864. Shows position of 11th Pennsylvania Infantry.

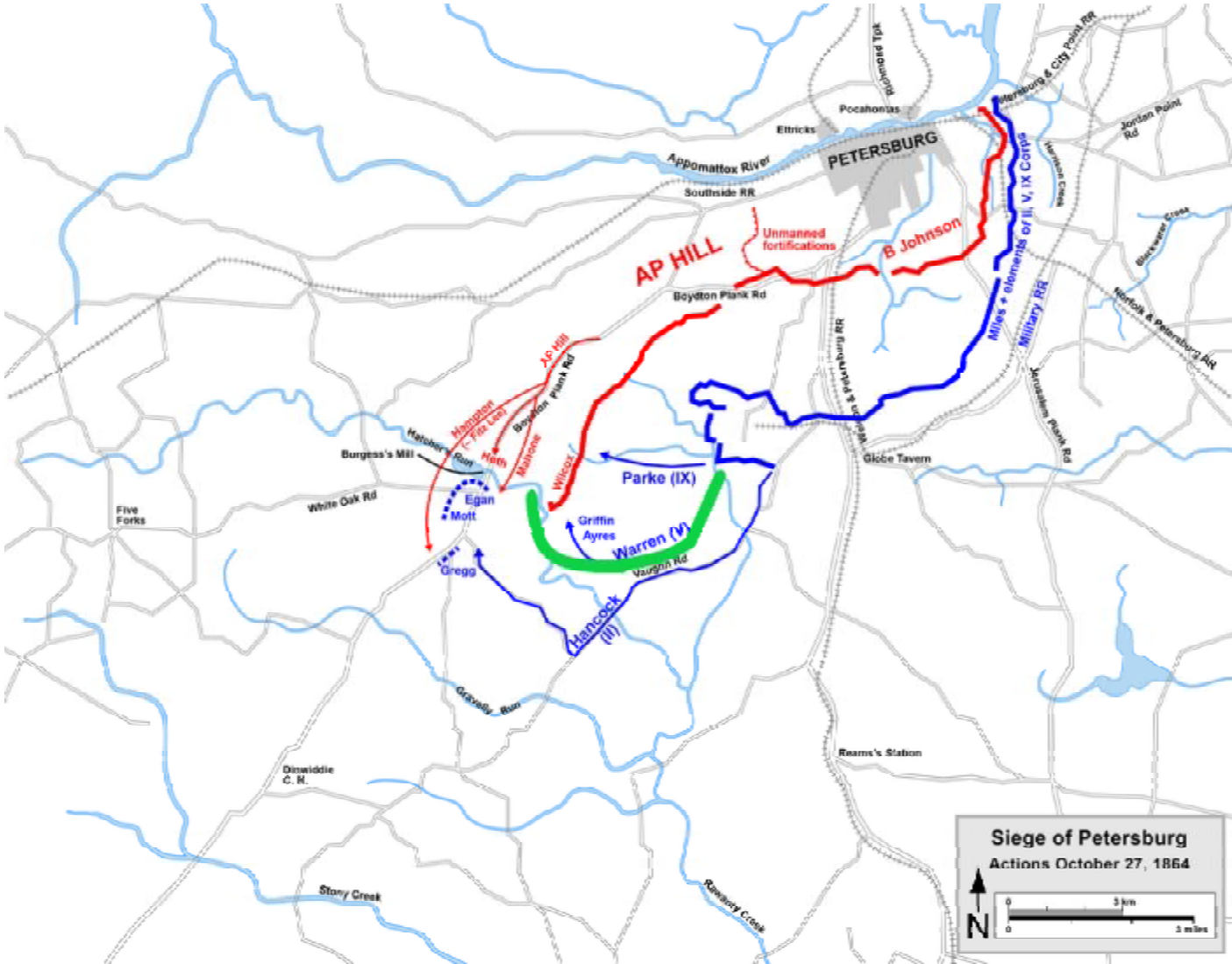




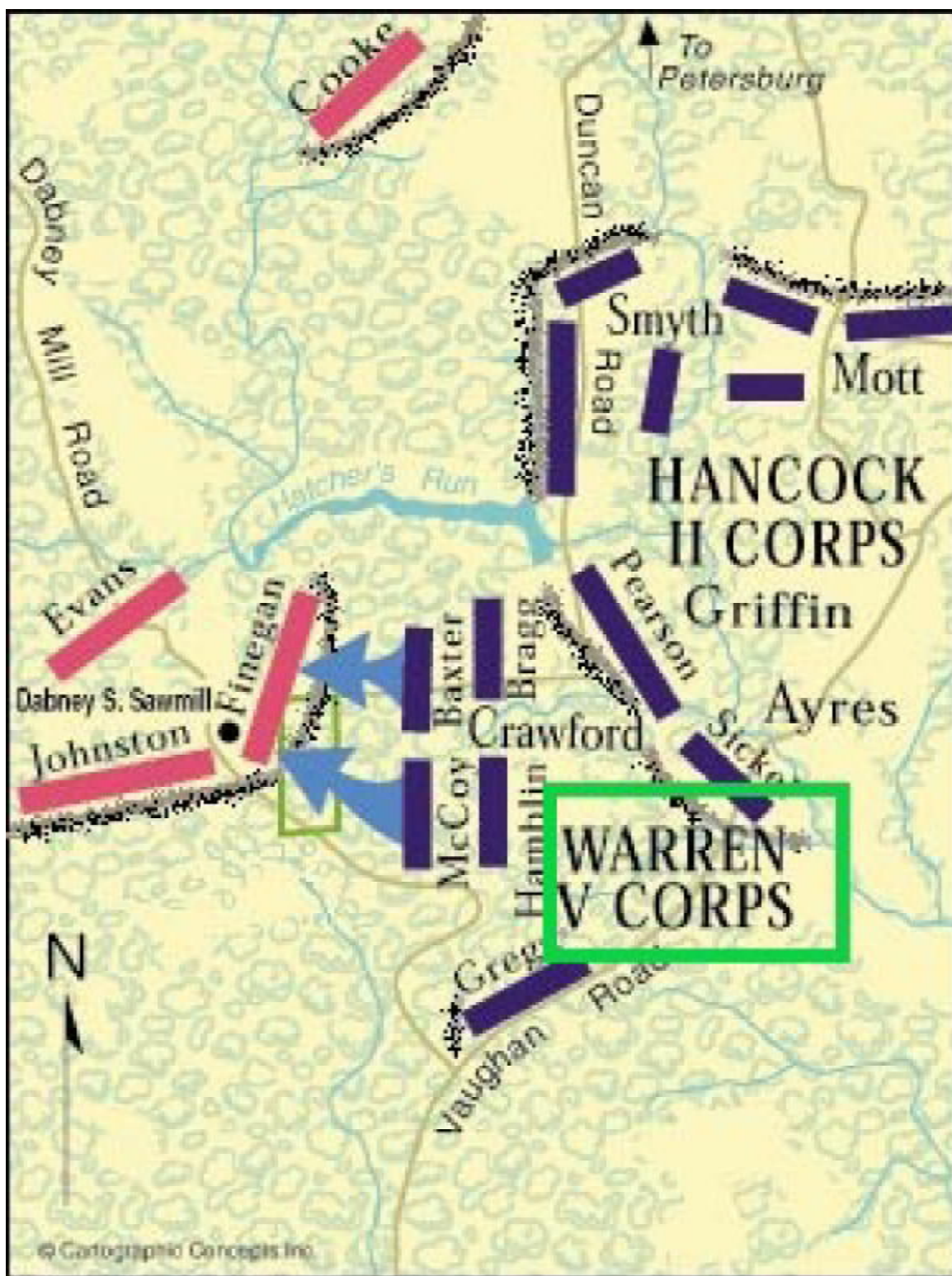
Siege of Petersburg, capture of the Weldon Railroad, August 18–19, 1864. Shows position of 11th Pennsylvania Infantry.



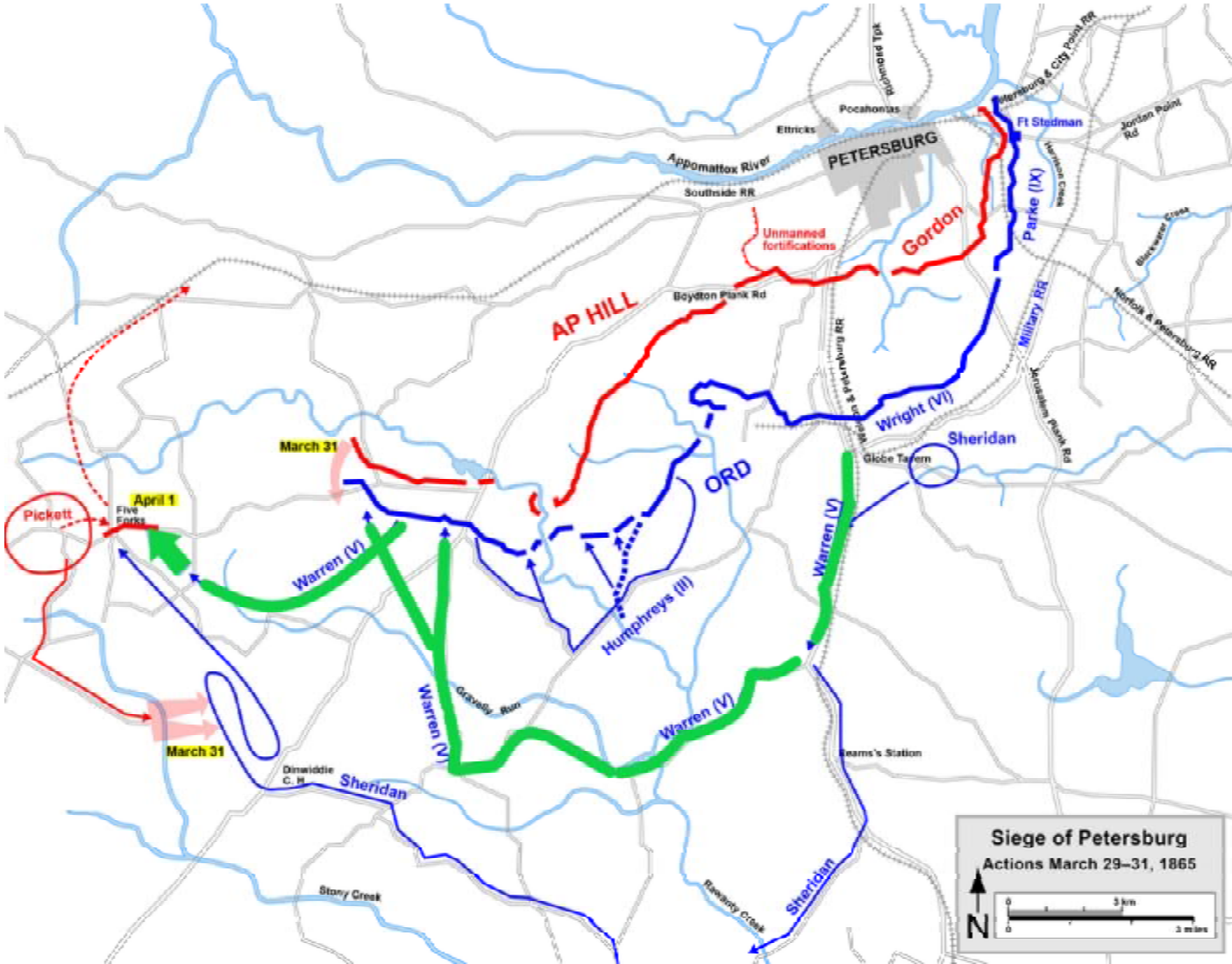
Siege of Petersburg, actions on October 27, 1864. Shows position of 11th Pennsylvania Infantry.



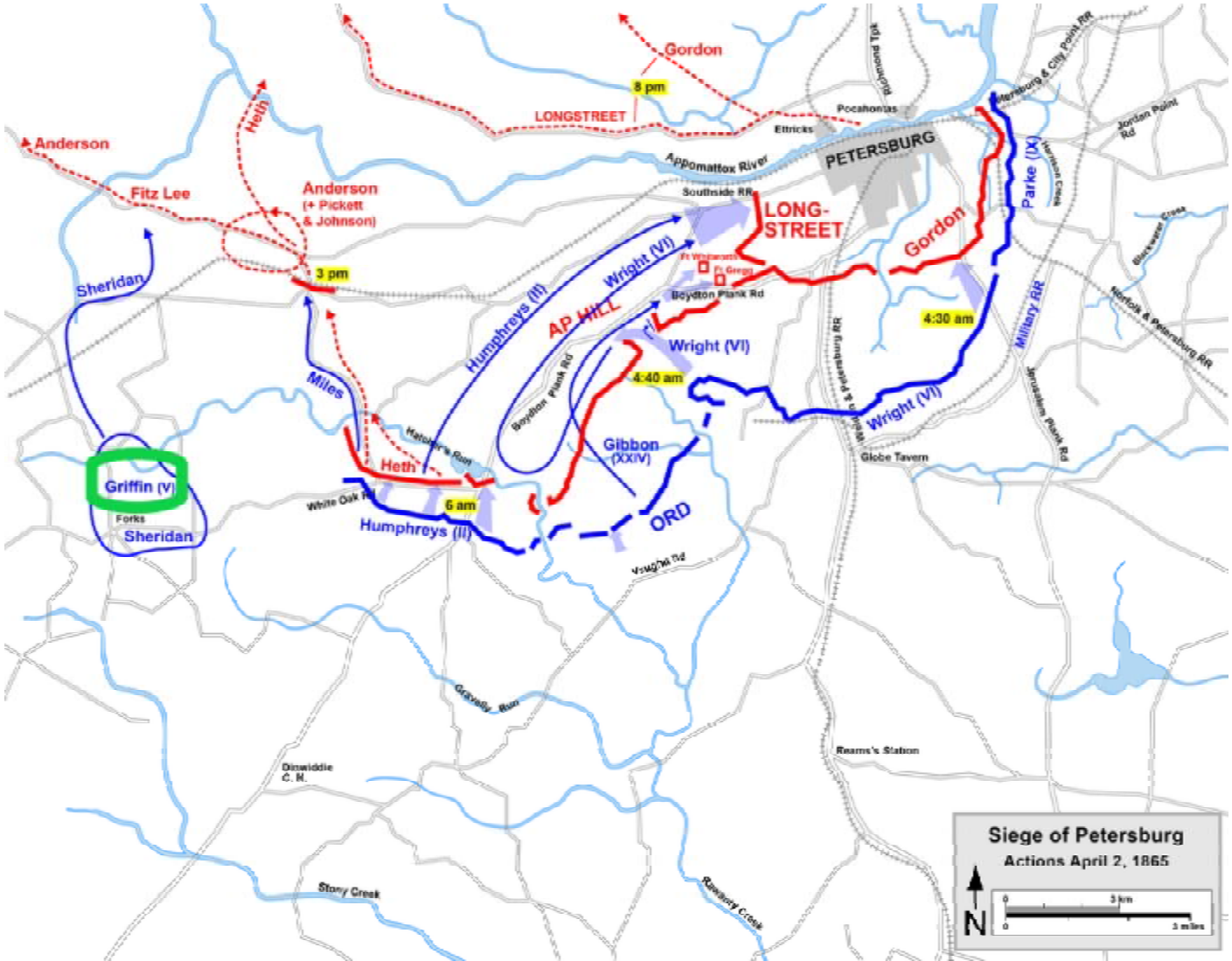
Battle of Hatcher's Run, February 5-7, 1865. Shows position of 11th Pennsylvania Infantry.



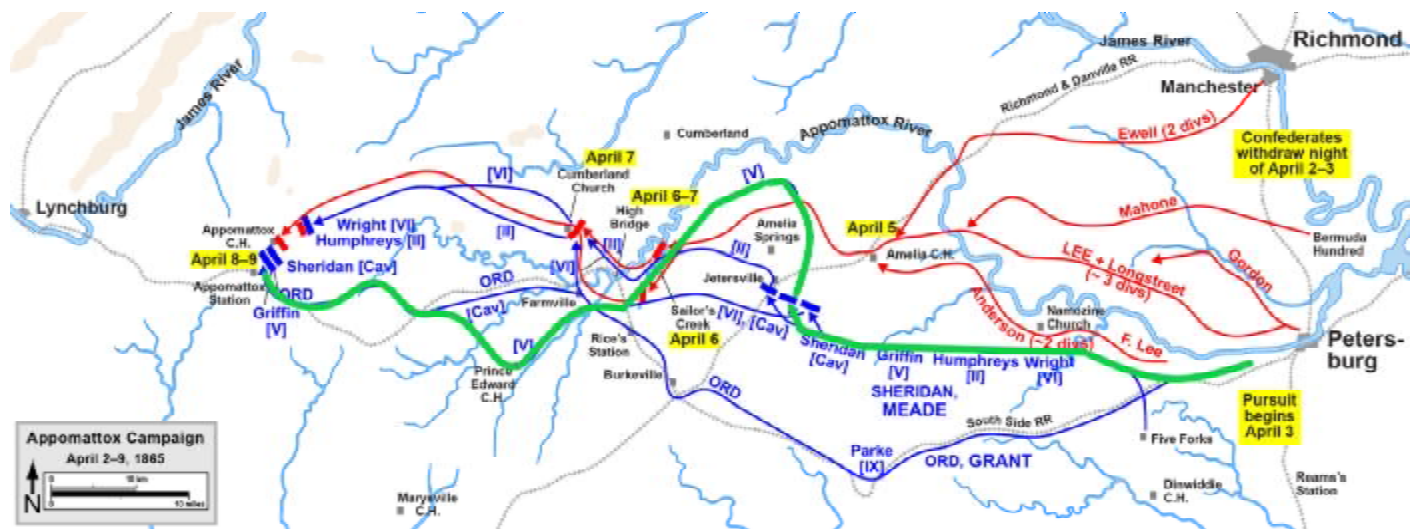
Siege of Petersburg, actions preceding Five Forks, March 29-31, 1865. Shows position of 11th Pennsylvania Infantry.



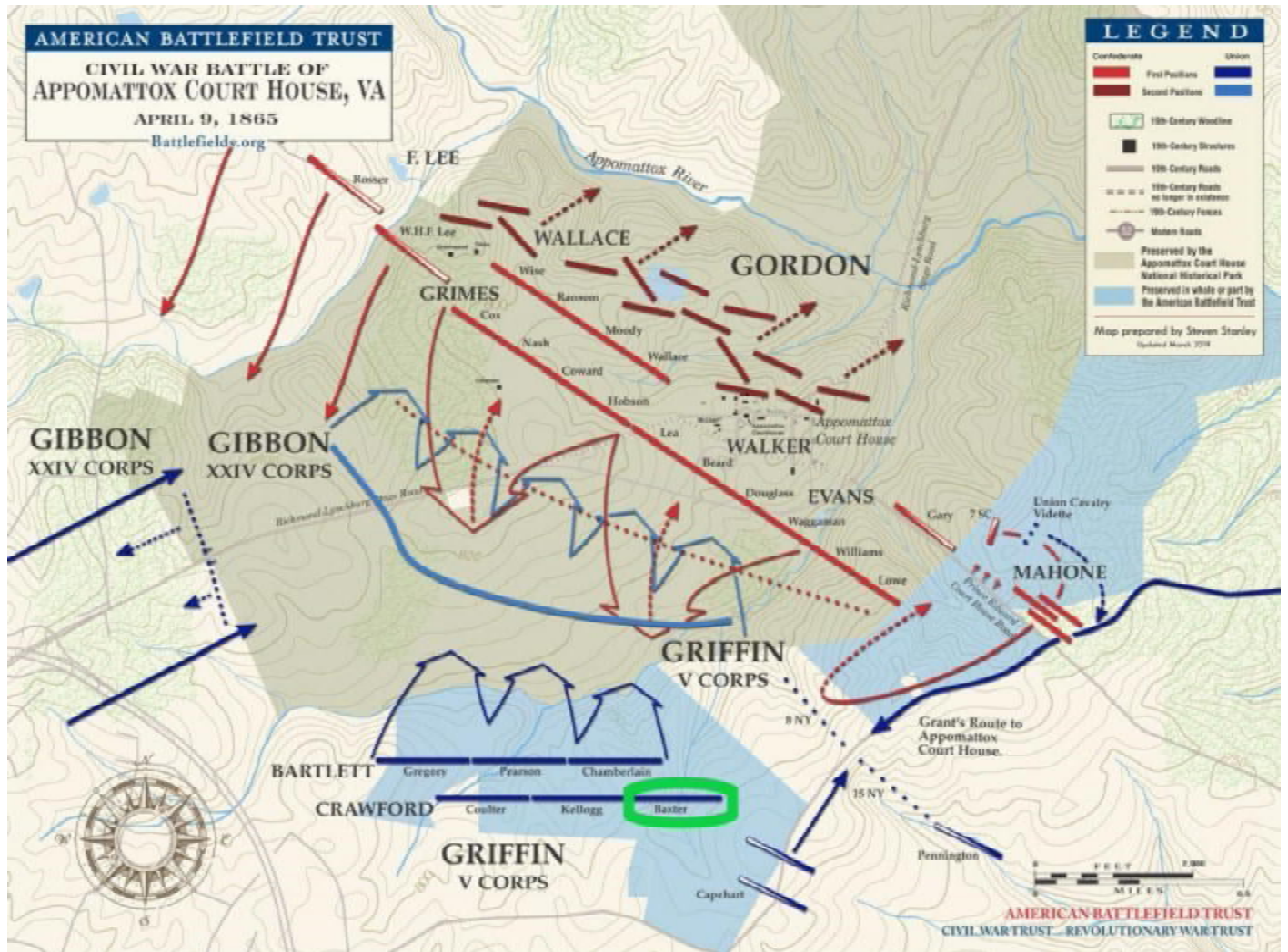
Grant's final assaults and Lee's retreat (start of the Appomattox Campaign) April 2, 1865. Shows position of 11th Pennsylvania Infantry.



Appomattox Campaign. Lee's retreat and Grant's pursuit, April 2-9, 1865. Shows positions of 11th Pennsylvania Infantry.



Battle of Appomattox Court House - April 9, 1865. Shows position of 11th Pennsylvania Infantry.




BATTLE MAP | American Battlefield Trust's map of the Battle of Appomattox Court House, Virginia on April 9, 1865

The Room in the McLean House, at Appomattox C.H., in which Gen. Lee surrendered to Gen. Grant.





Washington, District of Columbia. The Grand Review of the Army. Units passing on Pennsylvania Avenue near the Treasury.  
May 23-24, 1865.

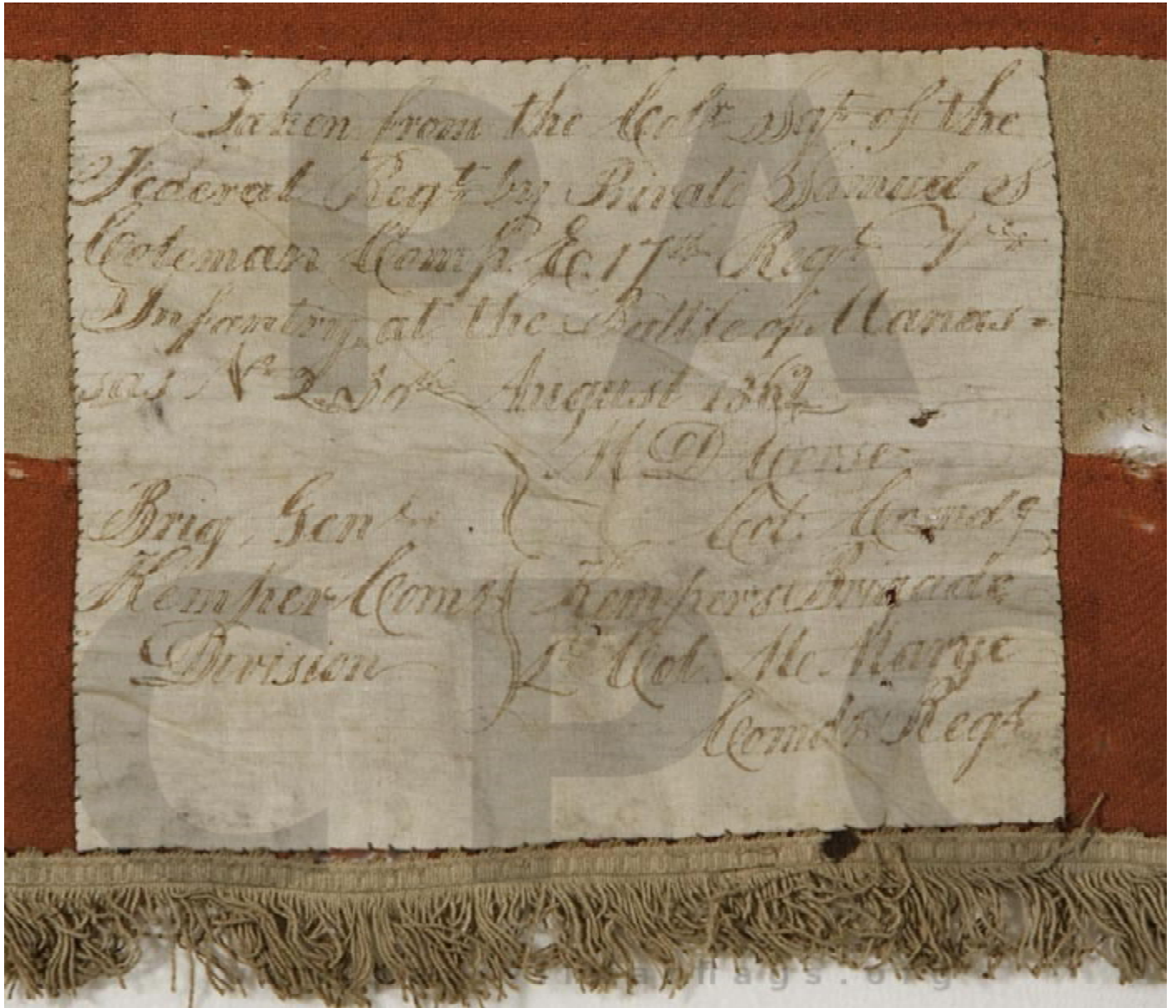


"Martinsburg Flag," 11 PA Inf.



"Martinsburg Flag," presented July 12, 1861 by the people of Martinsburg, VA. The date on the flag, April 26, 1861, is the date the original three-month regiment was formed. The 11th PA was composed of men from Cumberland, Dauphin, Clinton, Westmoreland, Lycoming, Northumberland, Lancaster, Allegheny, and Carbon counties.

"Martinsburg Flag," 11 PA Inf.



Capture Note on "Martinsburg Flag," presented July 12, 1861 by the people of Martinsburg, VA. The date on the flag, April 26, 1861, is the date the original three-month regiment was formed. The 11th PA was composed of men from Cumberland, Dauphin, Clinton, Westmoreland, Lycoming, Northumberland, Lancaster, Allegheny, and Carbon counties.

State Color, 11th PA Infantry.



After the 3-month 11th regiment was mustered out of service, the regiment was accepted for a term of three years beginning in December 1861. This flag was presented to the regiment by Governor Curtin on November 20, 1861. The 11th was composed of men from Cumberland, Dauphin, Clinton, Westmoreland, Lycoming, Northumberland, Lancaster, Allegheny, and Carbon counties. The regiment was mustered out of service July 1, 1865 after being present for Lee's surrender at Appomattox Court House.

McClellan style designating flag, of 11th PA Vol



designating fourth regiment, Third Brigade, Second Division, Army of Virginia. Corporal Henry B. Temple first carried this banner, followed by Private William H. West. The 11th regiment was composed of men from Cumberland, Dauphin, Clinton, Westmoreland, Lycoming, Northumberland, Lancaster, Allegheny, and Carbon counties.

Pennsylvania State Archives, Civil War Veterans' Card File, Joseph Moser

Moser, Joseph	H - 11 I	1 - 296
Enrolled 1/1/64		At Cedar Mt. Va.
M. I. 1/1/64 As Pvt.		At Cedar Mt. Va.
M. O. 7/1/65		
Discharged		
Age at enrollment 30	Complexion	Light
Height 5' 7 3/4"	Eyes	Gray
Hair Light	Occup.	Laborer
Residence Summit Hill, Carbon County.		
Remarks: Vet. Vol. Date 1st M. I. 10/15/61 At Mauch Chunk, Pa.		

Moser, Joseph, H - 11 I; Enrolled 1/1/64 at Cedar Mt., Va.; M. I.: 1-1-64 As Pvt. At Cedar Mt., Va.; M. O.: 7/1/65; Discharged; Age at Enrollment: 30; Complexion: Light; Height 5' 7 3/4'; Eyes: Gray; Hair: Light; Occup.: Laborer; Residence: Summit Hill, Carbon County; Remarks: Vet. Vol. Date 1st M. I. 10-15-61 at Mauch Chunk, Pa.

U.S., Civil War Pension Index -- Joseph Moser

<b>NAME OF SOLDIER:</b>					<i>Moser, Joseph</i>				
<b>NAME OF DEPENDENT:</b>					<i>Widow. Moser, Lydia A.</i>				
<b>SERVICE:</b>					<i>H. 11 Pa. Inf.</i>				
<b>DATE OF FILING.</b>		<b>CLASS.</b>		<b>APPLICATION NO.</b>		<b>CERTIFICATE NO.</b>		<b>STATE FROM WHICH FILED.</b>	
<i>1890 Aug 20</i>		<i>Invalid.</i>		<i>914565</i>		<i>894221</i>		<i>Pa.</i>	
<i>1909 March 29</i>		<i>Widow.</i>		<i>866294</i>		<i>628979</i>		<i>Pa.</i>	
		<i>Minor.</i>							
<b>ATTORNEY:</b>									
<b>REMARKS:</b>									

Pennsylvania, Death Certificates -- Joseph Moser

MARGIN RESERVED FOR BINDING.

WRITE PLAINLY, WITH UNFADING INK. THIS IS A PERMANENT RECORD.

N. B.—Every item of information should be carefully supplied. AGE should be stated EXACTLY. PHYSICIANS should state CAUSE OF DEATH in plain terms, that it may be properly classified. The "Special Information" for persons dying away from home should be given in every instance.

FORM V. S. No. 2.

PLACE OF DEATH.

County of Carbon

Township of \_\_\_\_\_

or Borough of Lausford

or \_\_\_\_\_

City of \_\_\_\_\_

Registration District No. 330

Primary Registration District No. 330

(No. East Patterson St.; E. 1 Ward)

COMMONWEALTH OF PENNSYLVANIA.  
BUREAU OF VITAL STATISTICS.  
CERTIFICATE OF DEATH.

File No. 25863

Registered No. 20

[If death occurred in a Hospital or Institution, give its NAME instead of street and number.]

[If death occurs away from USUAL RESIDENCE give facts called for under "Special Information."]

FULL NAME Joseph Moser

PERSONAL AND STATISTICAL PARTICULARS

SEX Male COLOR White  
DATE OF BIRTH Dec. 27, 1830  
(Month) (Day) (Year)

AGE 76 years, 2 months, 15 days

SINGLE, MARRIED, WIDOWED, OR DIVORCED Married.

BIRTHPLACE (State or country) Lehigh County, Pa.

NAME OF FATHER Burkhard Moser.

BIRTHPLACE OF FATHER (State or country) Germany

MAIDEN NAME OF MOTHER Adelice Westman

BIRTHPLACE OF MOTHER (State or country) Lehigh Co.

OCCUPATION Teamster.

THE ABOVE STATED PERSONAL PARTICULARS ARE TRUE TO THE BEST OF MY KNOWLEDGE AND BELIEF

(Informant) Harvey Moser.  
(Address) Lausford, Pa.

Filed March 13, 1907  
Geo E Davis  
Registrar

MEDICAL CERTIFICATE OF DEATH

DATE OF DEATH March 12, 1907.  
(Month) (Day) (Year)

I HEREBY CERTIFY, That I attended deceased from Feb 15, 1906 to March 10, 1907 that I last saw him alive on March 10, 1907

and that death occurred, on the date stated above, at 9

P. M. The CAUSE OF DEATH was as follows:  
80

Diabetes  
one year  
(Duration) Days

Contributory gangrene  
foot (Duration) six months Days

(Signed) E. N. Kistler M. D.  
Mar. 13, 1907 (Address) Lausford Pa

SPECIAL INFORMATION only for Hospitals, Institutions, Transients, or Recent Residents.  
Former or Usual Residence: \_\_\_\_\_ How long at Place of Death? \_\_\_\_\_ Days

Where was disease contracted? \_\_\_\_\_

PLACE OF BURIAL OR REMOVAL Lehigh County, Pa. DATE OF BURIAL Mar 16, 1907


UNDERTAKER E. J. Griffiths ADDRESS Jamagua Pa



Pennsylvania, Veterans Burial Cards -- Joseph Moser

Form MAGO-41—200M—6-55 Commonwealth of Pennsylvania Department of Military Affairs		<b>RECORD OF BURIAL PLACE OF VETERAN</b>		Schuylkill County	
NAME Moser, Joseph			DATE OF BIRTH	DATE OF DEATH 3/12/1907	
VETERAN OF Civil			SERVED IN WAR		
DATES OF SERVICE 4/24/61-7/31/61			ORGANIZATION(S) Co. C. 10th Regt. P. V. I.		RANK Private
CEMETERY OR PLACE OF INTERMENT		NAME St. Johns Lutheran			
		LOCATION Tamaqua			
LOCATION OF GRAVE IN CEMETERY			HEADSTONE Yes		
SECTION LOT No.	RANGE GRAVE No.	GOVERNMENT ( ) COUNTY ( ) FAMILY ( )			
INFORMATION GIVEN BY J. Ronald Wilson DATE 7/10/35			REMARKS B		
After being Recorded in the County Veterans' Grave Registration Record This card is to be sent to THE ADJUTANT GENERAL'S OFFICE, Harrisburg, Pennsylvania, for final Record.					

Headstone of Joseph Moser





The Morning Call Wed May 11 1932

**Coaldale**

**Memorial Tablet**

**Dedication Today**

**Commemorates Local Soldiers Who Fought in Three of Nation's Wars**

COALDALE—An appropriate program has been arranged for the dedication exercises for the memorial tablet commemorating the local soldiers who fought in three of the nation's wars, on the garden plot adjoining Town hall this afternoon.

The tablet is 26 by 29 inches, made of bronze and is mounted on uncut marble. On it are inscribed the names of 311 soldiers, 45 Civil War veterans, six Spanish-American War veterans, 258 World War veterans, and two World War nurses.

The list of veterans as compiled by Legionnaires and their friends and as it appears on the tablet, follows:

**Civil War**

Andrews, James	Boyd, James
Boyle, Edward	Cunning, James
Billingsby, John	Earley, James
Condon, Steve	Foster, Mark
Craig, Rub.	Hoffman, Elias
Dorang, Peter	Koch, John
DeLay, Jch.	Logan, Wm.
Fleming, Samuel	Moser, Aaron
Fisher, Owen	Moser, Daniel
Gaston, David	Moser, Joseph
Hoffa, Ben.	Moser, Gideon
Howard, Lewis	Moser, David
Kellman, Conrad	
Kelley, Bernard	
Lewis, John J.	
McDermott, James	
McMichael, Archie	
McHugh, James	
McLain, Daniel	
McNellis, Con.	
Mundy, James	
O'Neil, James	
Ponting, Thompson	Sassaman, Eli
Poe, Alfred	Sassaman, Joseph
Poe, Henry	Sneddon, Alex.
Patterson, John	
Thomas, Thomas	
Whetston, Pheon	Winlock, Capt.
Williams, John T.	

Coaldale -- Memorial Tablet -- Dedication Today -- Commemorates Local Soldiers Who Fought in Three of Nation's Wars -- COALDALE—An appropriate program has been arranged for the dedication exercises for the memorial tablet commemorating the local soldiers who fought in three of the nation's wars, on the garden plot adjoining Town hail this afternoon. The tablet is 26 by 29 Inches, made of bronze and is mounted on uncut marble. On it are Inscribed the names of 311 soldiers, 45 Civil War veterans, six Spanish-American War veterans, 258 World War veterans, and two World War nurses. The list of veterans as compiled by Legionnaires and their friends and as it appears on the tablet follows: Civil War list includes Moser, Aaron; Moser, Daniel; Moser, Joseph; Moser, Gideon, Moser, David; and Whetston, Pheon.